LAADS Web Tutorial

http://ladsweb.nascom.nasa.gov

Visual Searches: Granule Browser

(Begin at the main page: http://ladsweb.nascom.nasa.gov)

LAADS Web Tutorial: Granule Browser

Click on the Images tab

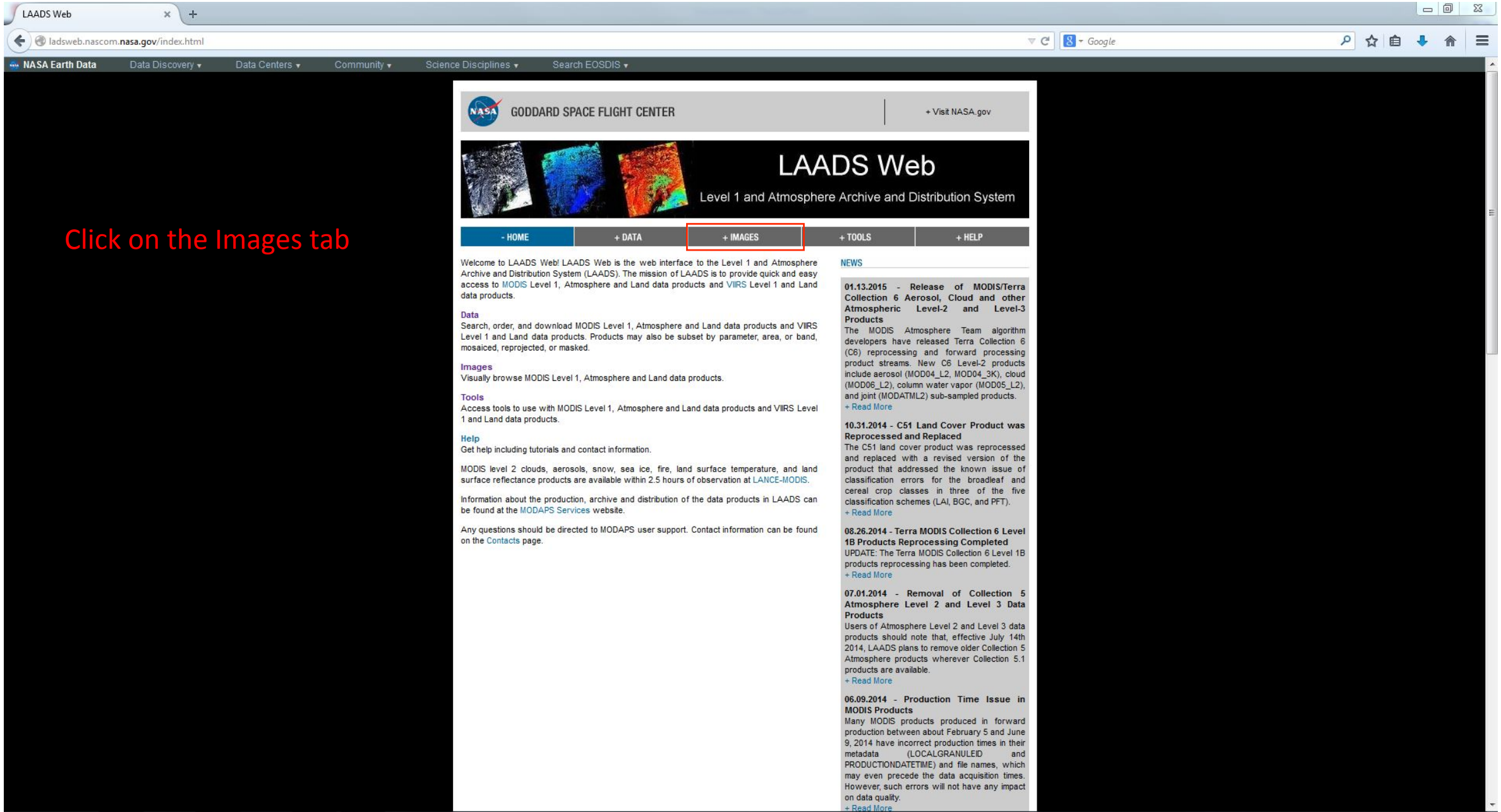

LAADS Web Tutorial: Granule Browser

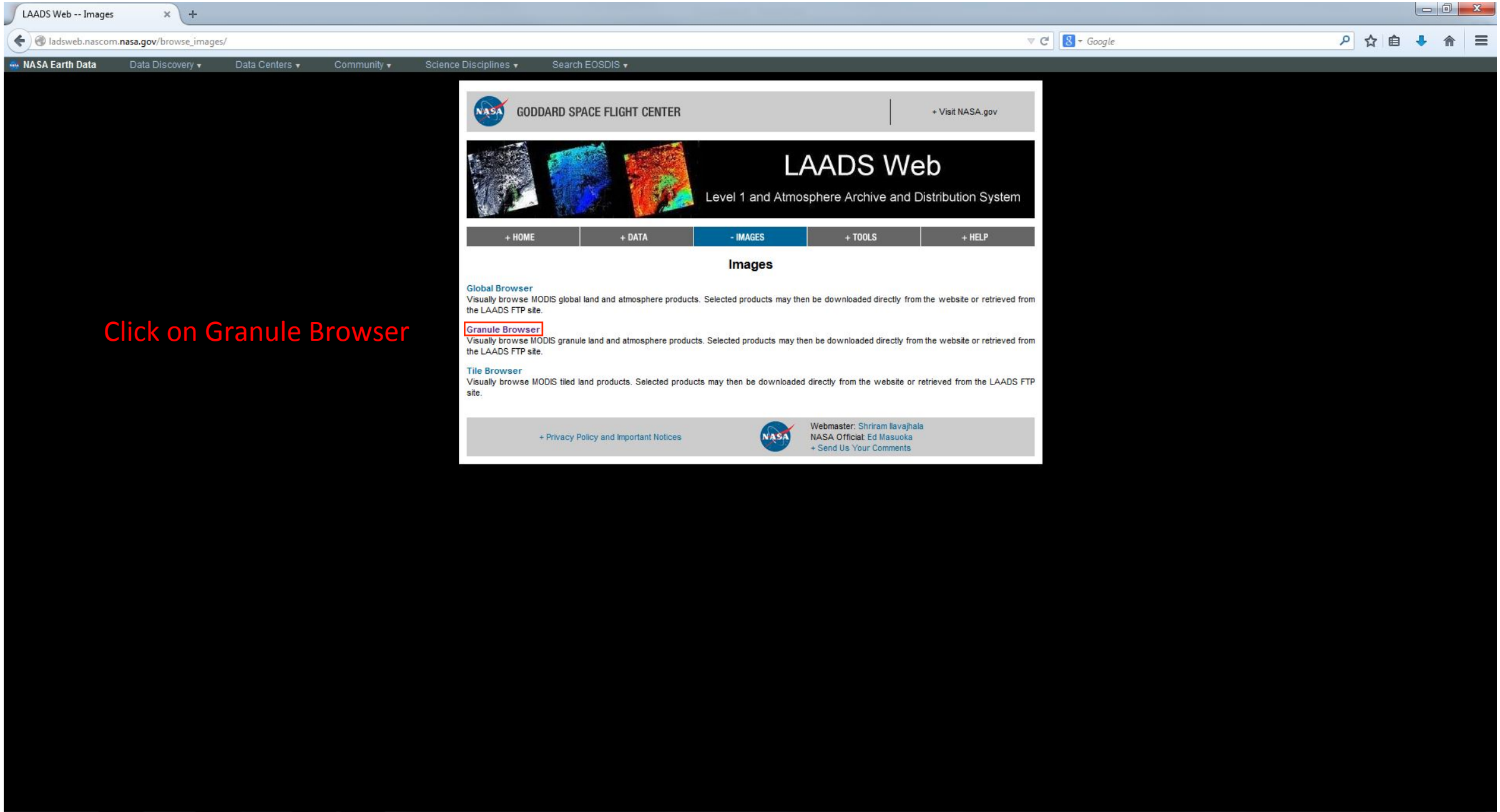

Click on Granule Browser

LAADS Web Tutorial: Granule Browser

Enter a date

Select collection

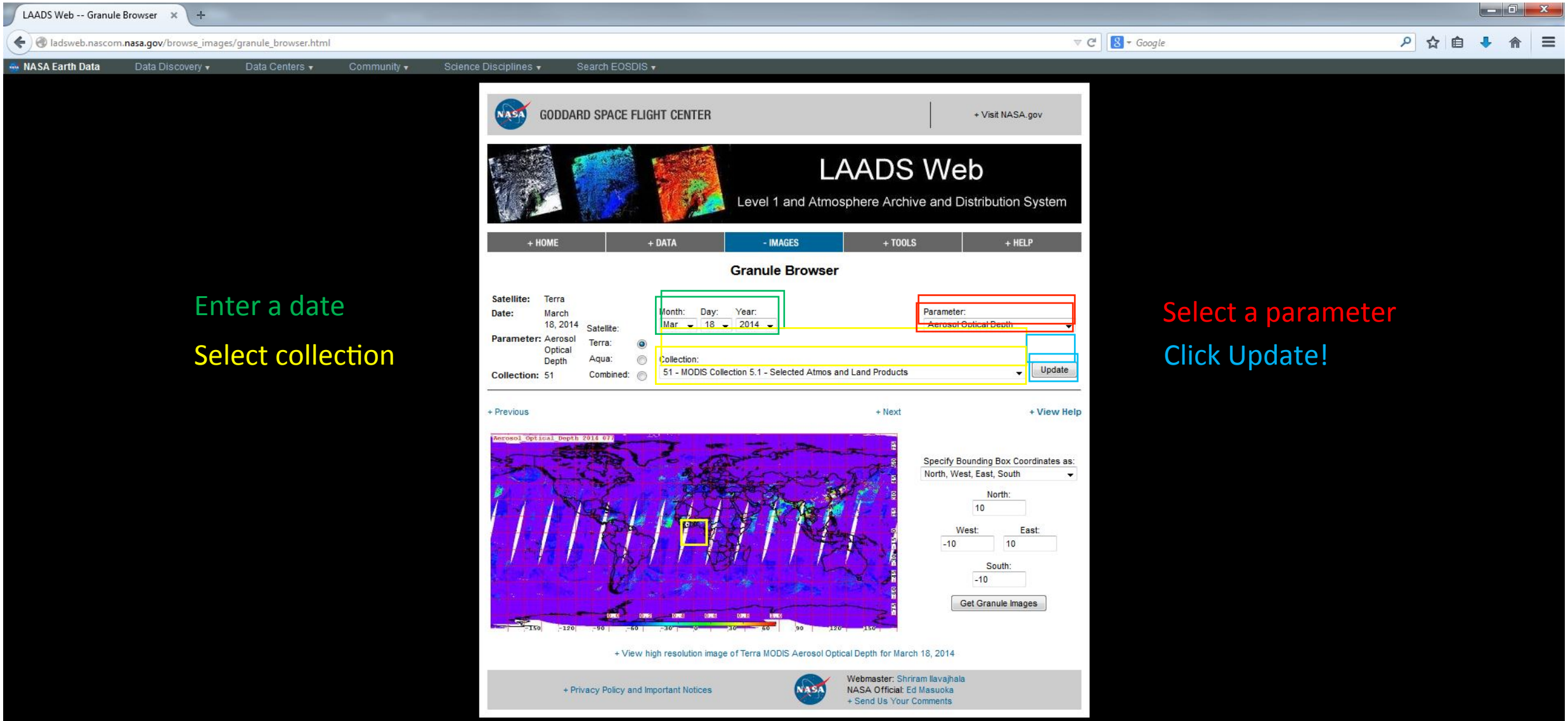

Select a parameter

Click Update!

LAADS Web Tutorial: Granule Browser

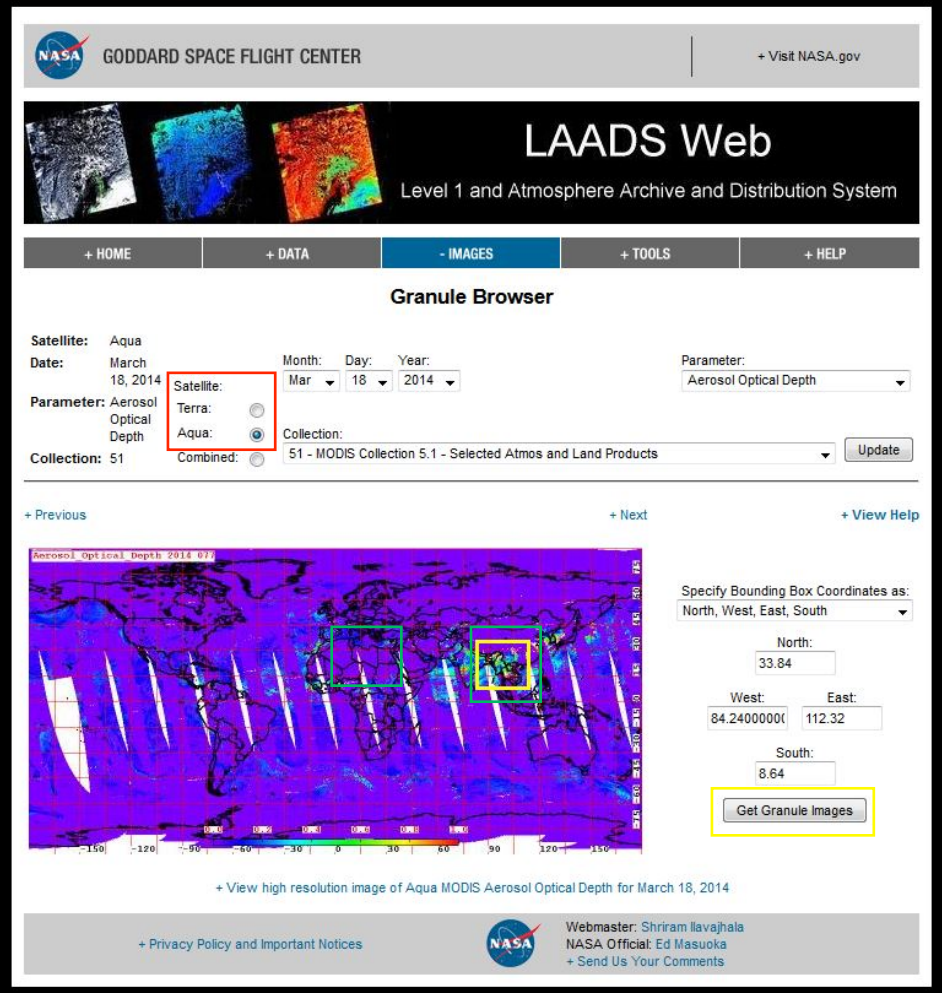

Choose satellite

Drag the yellow square over your area of interest

Click on Get Granule Images!

LAADS Web Tutorial: Granule Browser

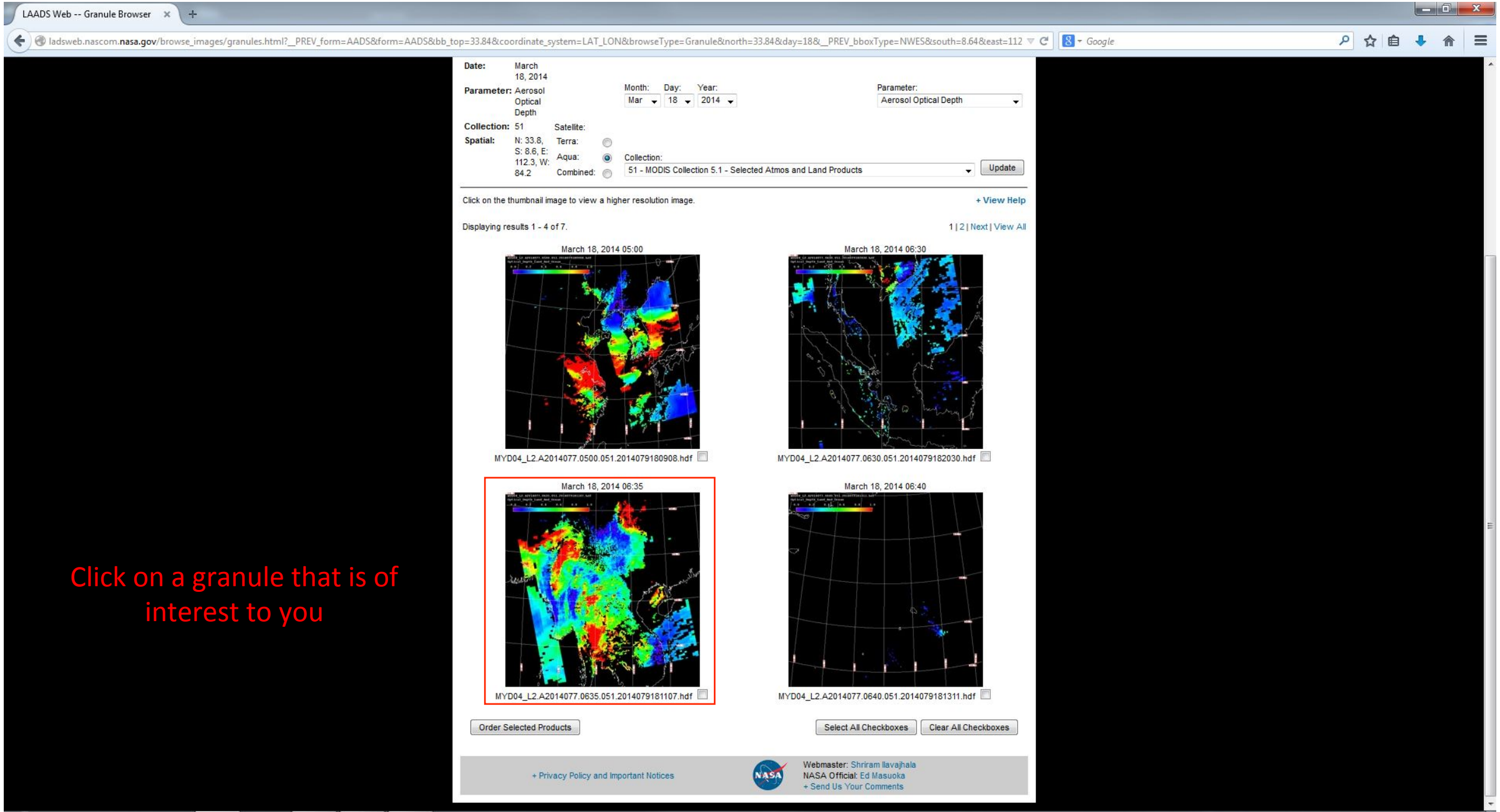

Click on a granule that is of interest to you

LAADS Web Tutorial: Granule Browser

You can also look at a comparison with another parameter

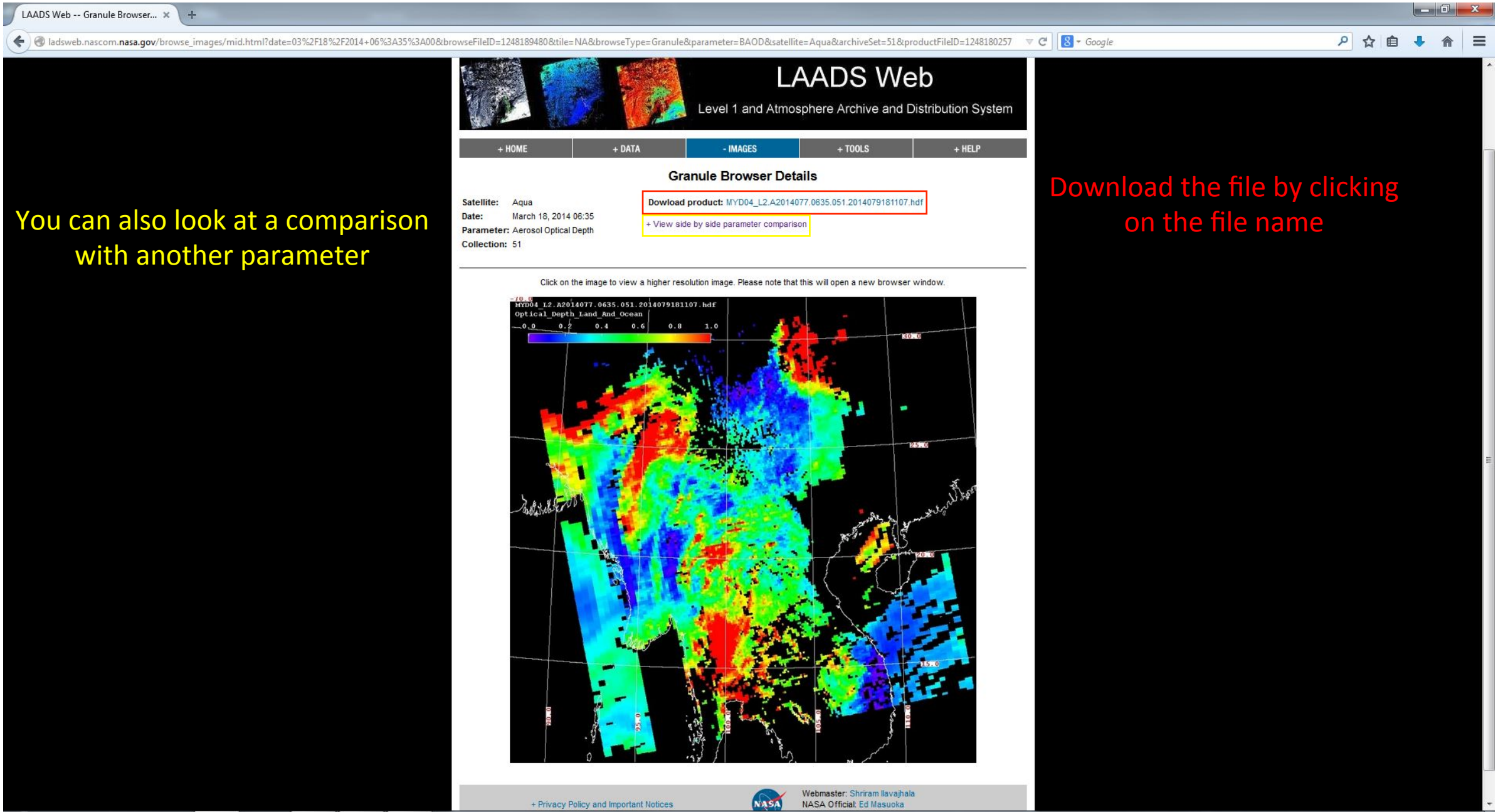

Download the file by clicking on the file name

LAADS Web Tutorial: Granule Browser

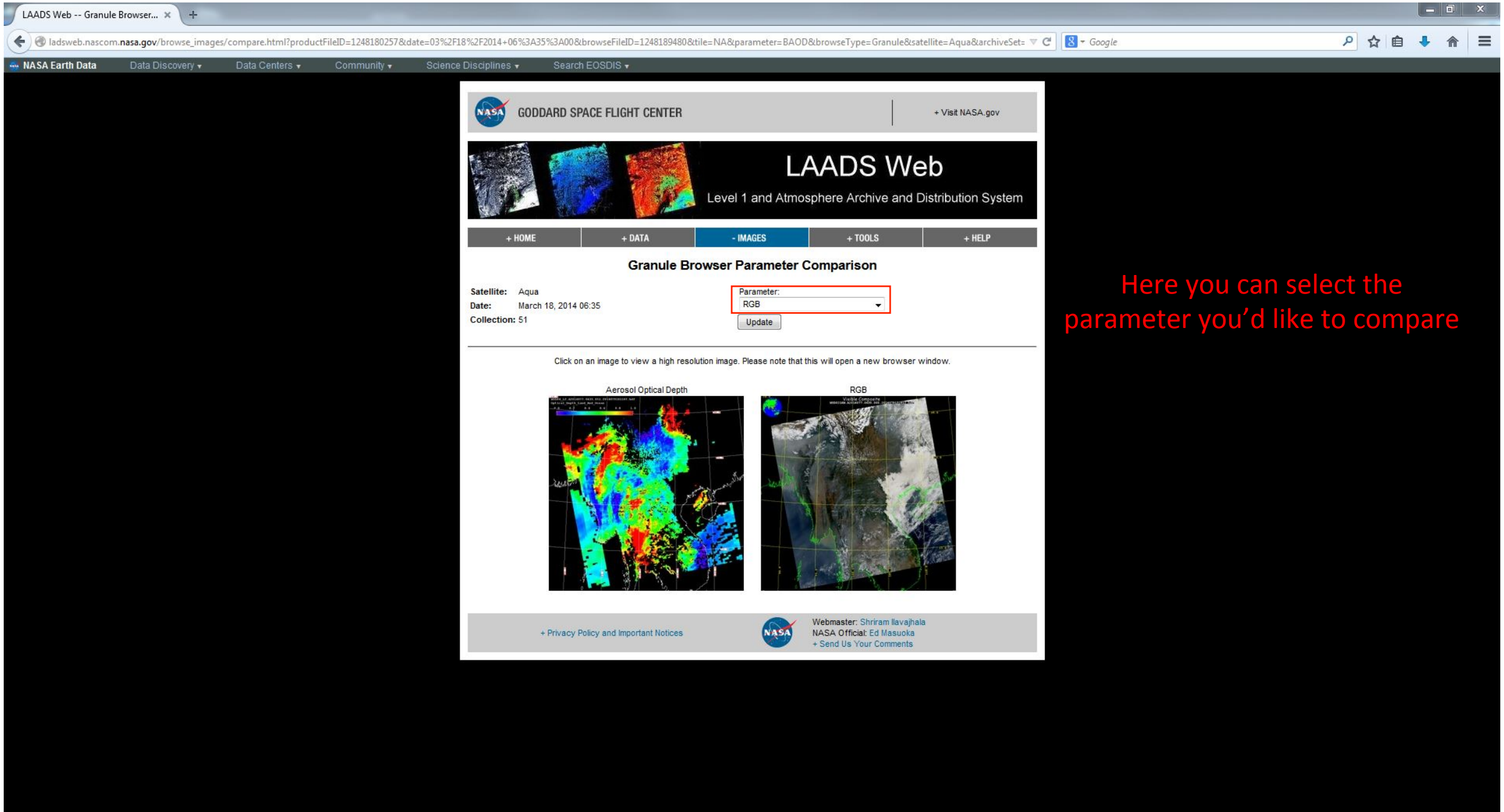

Here you can select the parameter you'd like to compare

Visual Search: Global Browser

(Return to the main page: http://ladsweb.nascom.nasa.gov)

LAADS Web Tutorial: Global Browser

Click on the Images tab

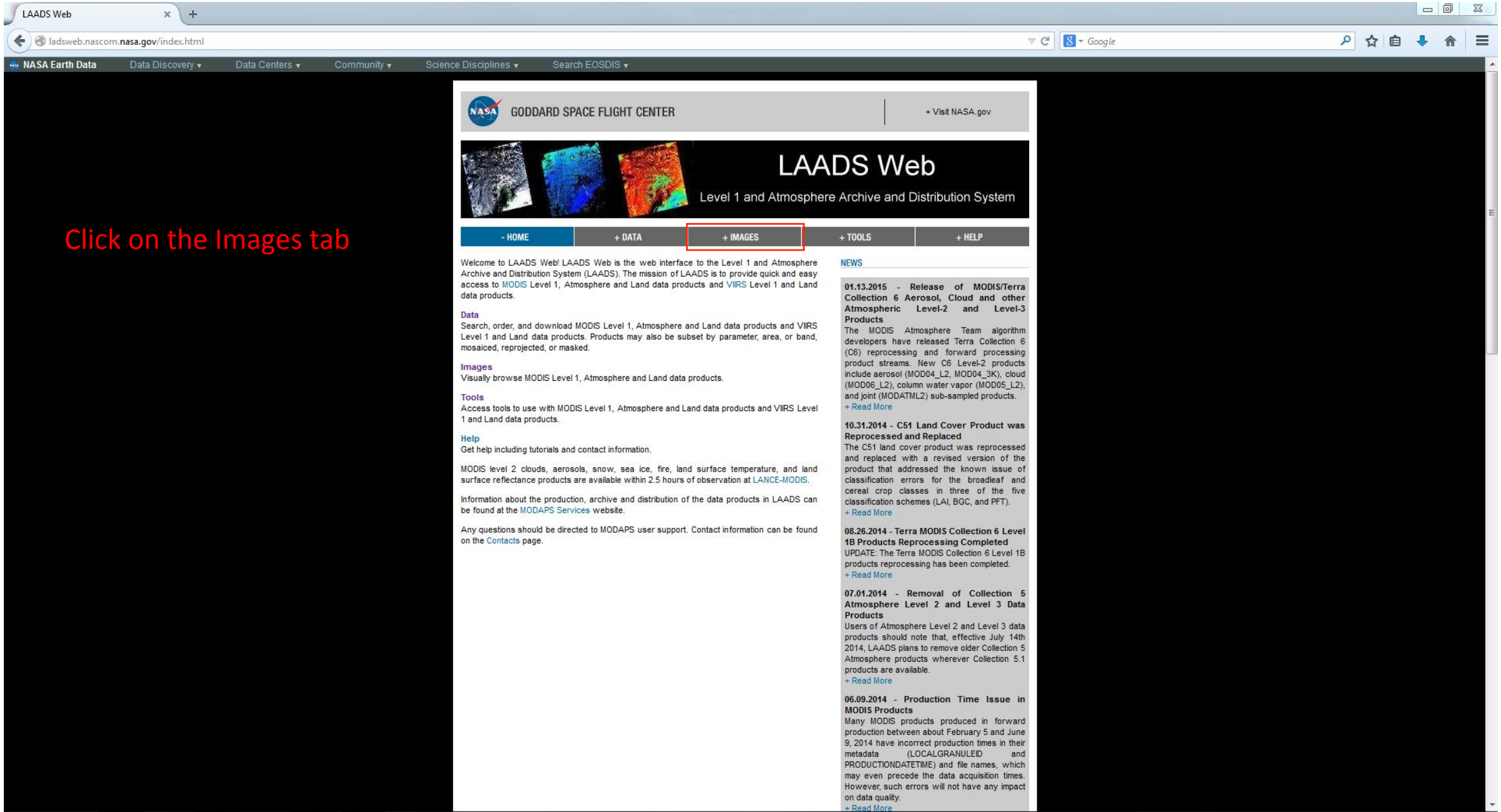

LAADS Web Tutorial: Global Browser

Click on Global Browser

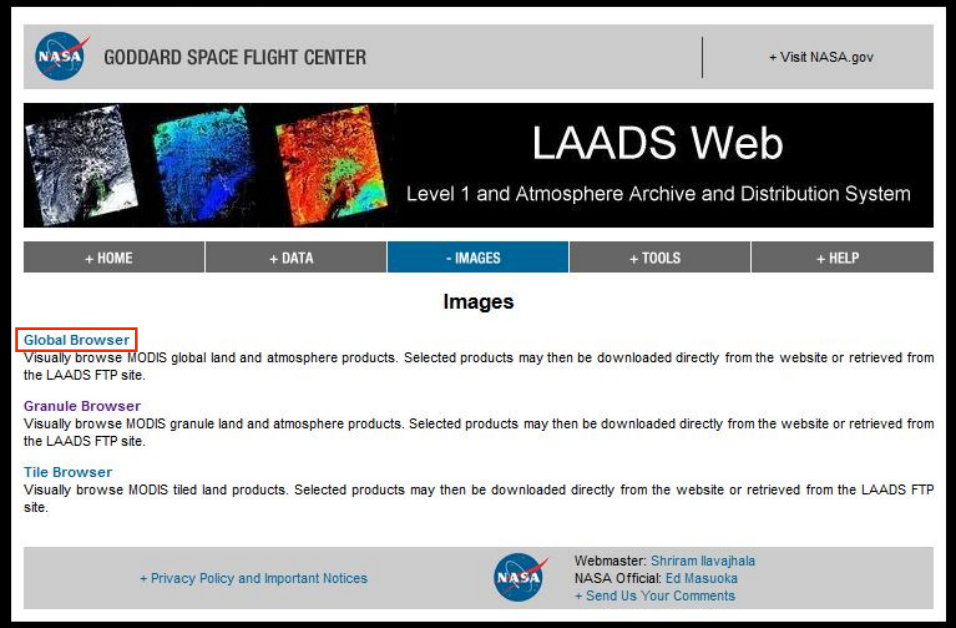

LAADS Web Tutorial: Global Browser

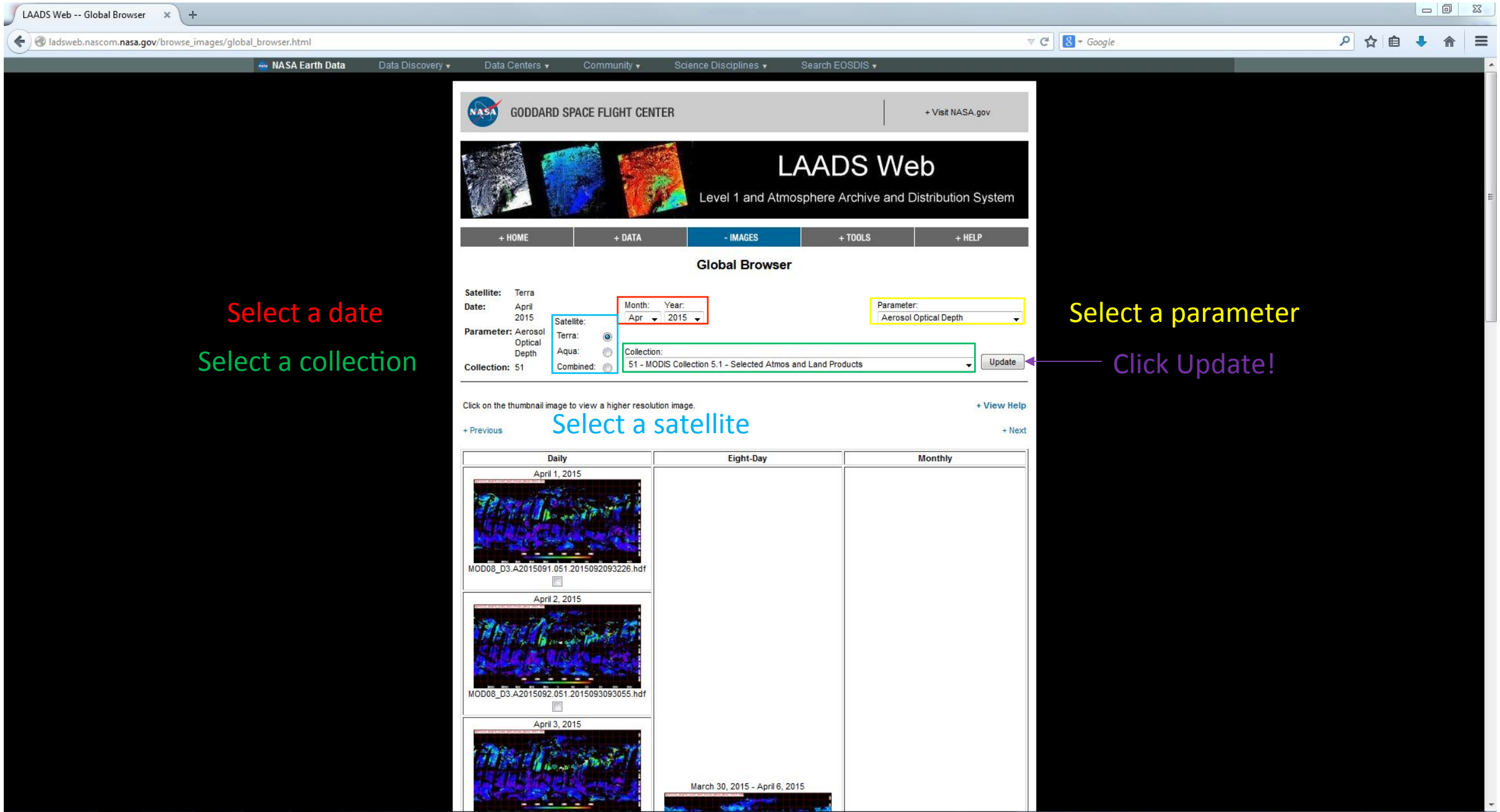

LAADS Web Tutorial: Global Browser

Click on the image of the date of interest

LAADS Web Tutorial: Global Browser

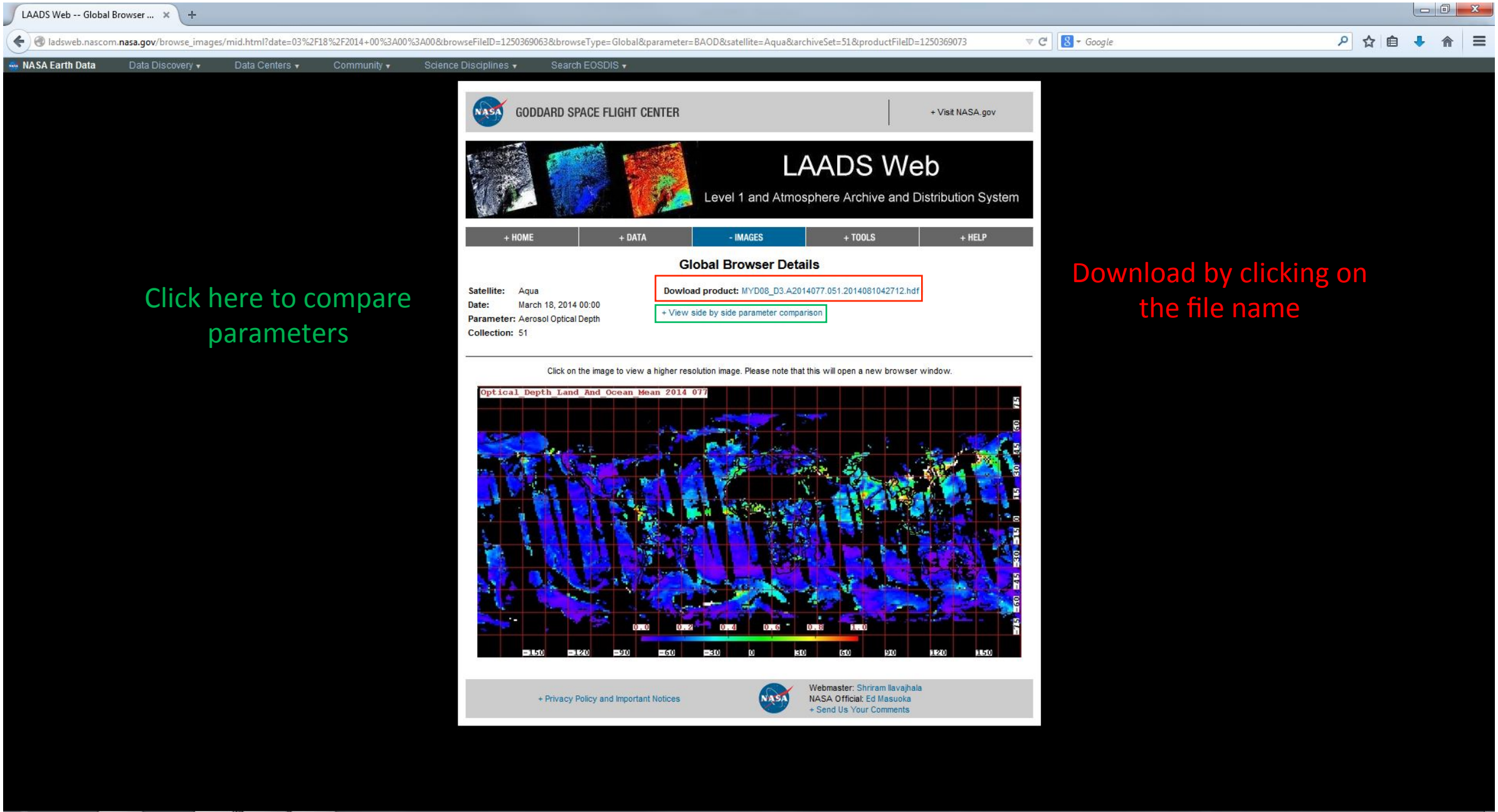

Click here to compare parameters

Download by clicking on the file name

LAADS Web Tutorial: Global Browser

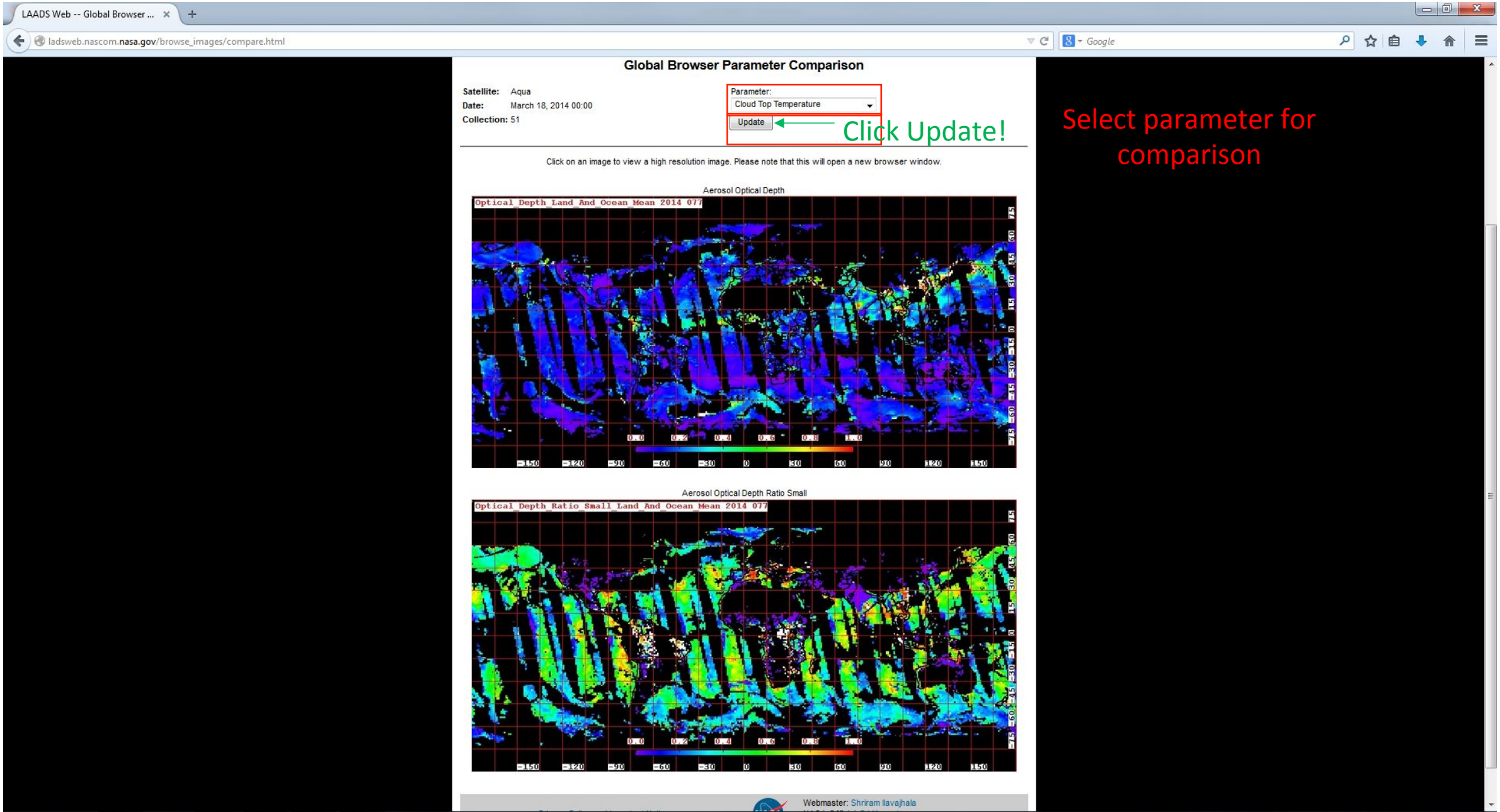

Batch Searching

(Return to the main page: http://ladsweb.nascom.nasa.gov)

LAADS Web Tutorial: Batch Searching

Click on the Data tab

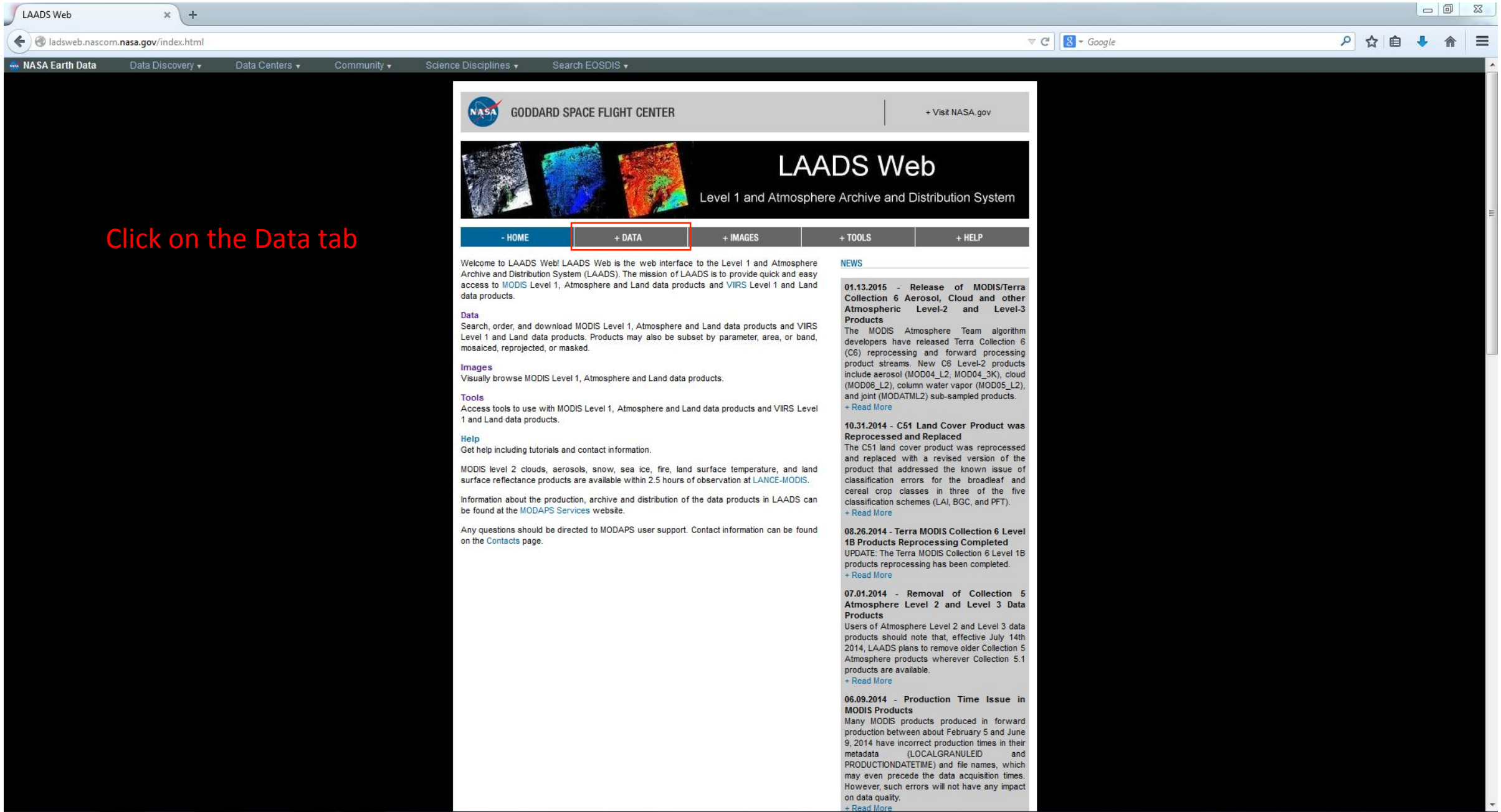

LAADS Web Tutorial: Batch Searching

LAADS Web -- Data

ladsweb.nascom.nasa.gov/data/

NASA Earth Data | Data Discovery | Data Centers | Community | Science Disciplines | Search EOSDIS

Click Search

GODDARD SPACE FLIGHT CENTER | + Visit NASA.gov

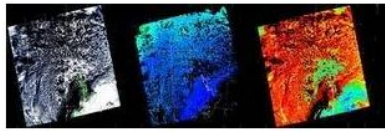

LAADS Web

Level 1 and Atmosphere Archive and Distribution System

+ HOME | - DATA | + IMAGES | + TOOLS | + HELP

Data

Search
Search for MODIS Level 1, Atmosphere and Land data products and VIIRS Level 1 and Land data products by product name, temporal window, collection, and spatial coordinates.

MODIS/VIIRS Data Outages
View data outage status of MODIS (Aqua, Terra) and VIIRS/NPP.

Shopping Cart
View, edit, and order MODIS Level 1, Atmosphere and Land data products and VIIRS Level 1 and Land data products in your shopping cart.

Data Availability
View a summary of the availability of MODIS Level 1, Atmosphere and Land data products and VIIRS Level 1 and Land data products in LAADS.

Current Archive Status
View a list of MODIS Level 1, Atmosphere and Land data products and VIIRS Level 1 and Land data products that are temporarily unavailable due to being on archive disks that are currently down.

FTP Site
Access MODIS Level 1, Atmosphere and Land data products and VIIRS Level 1 and Land data products directly though the LAADS FTP site.

File Specifications
View file specifications for MODIS level 1 and atmosphere data products.

Geographic Metadata
Access MODIS geographic metadata directly though the LAADS FTP site.

MODIS Airborne Simulator (MAS)
Access MODIS Airborne Simulator (MAS) data directly though the LAADS FTP site.

Envisat MERIS
Register for and access Envisat MERIS data.

MODIS Level 3 Monthly Data in netCDF Format
Access MODIS Level 3 monthly data in netCDF format directly though the LAADS FTP site.

Track Orders
Track previous orders for MODIS Level 1, Atmosphere and Land data products and VIIRS Level 1 and Land data products.

OPeNDAP
Access MODIS Level 1, Atmosphere and Land data products and VIIRS Level 1 and Land data products through OPeNDAP.

MODAPS Web Services
Search, order, and download MODIS Level 1, Atmosphere and Land data products and VIIRS Level 1 and Land data products through a programmable interface.

+ Privacy Policy and Important Notices

Webmaster: Shriram Ilavajhala
NASA Official: Ed Masuoka
+ Send Us Your Comments

LAADS Web Tutorial: Batch Searching

Select Satellite/Instrument
Select Group

Select Products

Select Satellite/Instrument
Select Group

Select Products
Enter Date/Time

Enter Date/Time

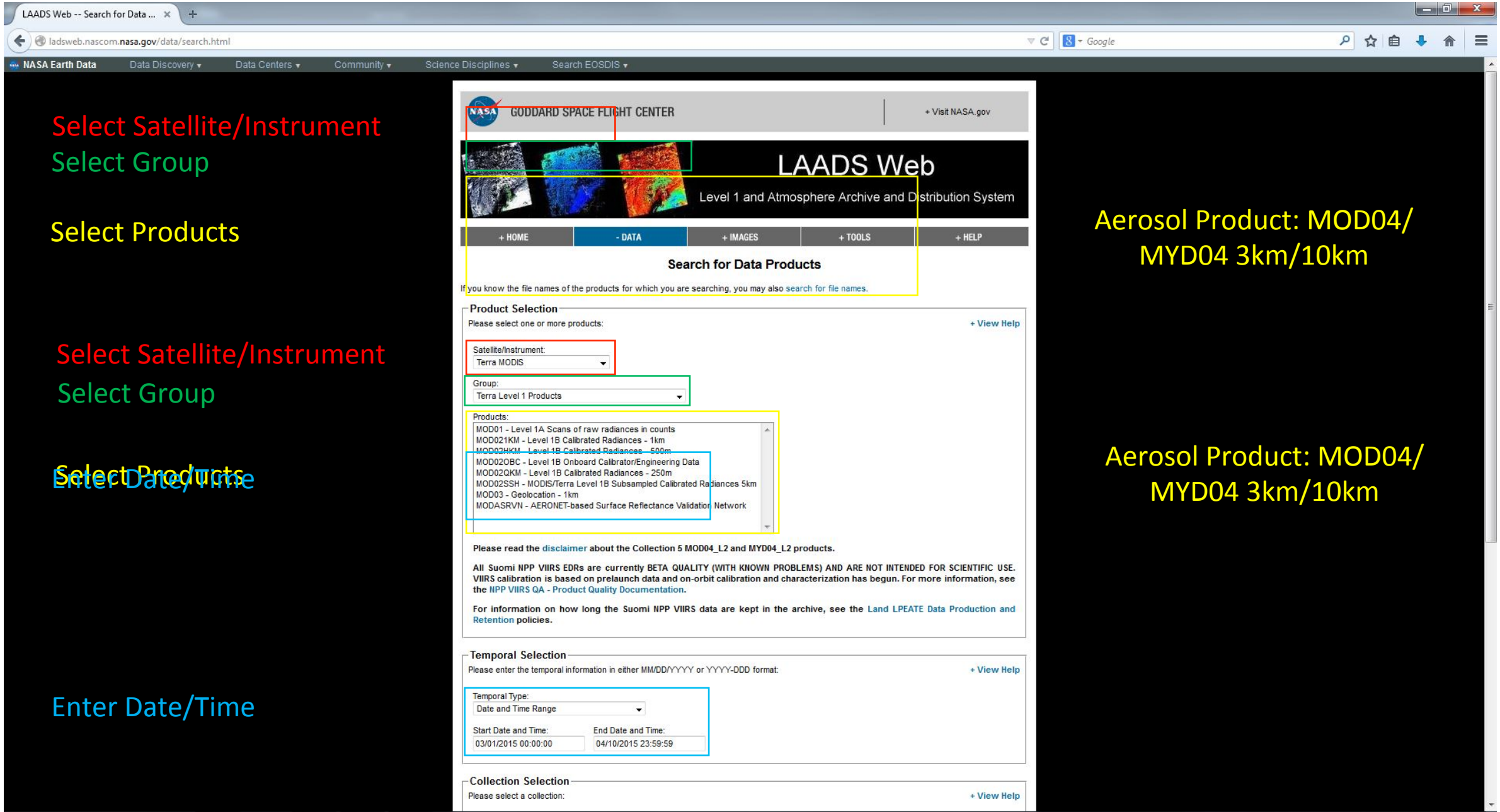

Aerosol Product: MOD04/ MYD04 3km/10km

Aerosol Product: MOD04/ MYD04 3km/10km

LAADS Web Tutorial: Batch Searching (cont.)

Select Collection

Select Collection

Select Coordinate System

Select Coordinate System

Choose a Coverage Option

Click Search!

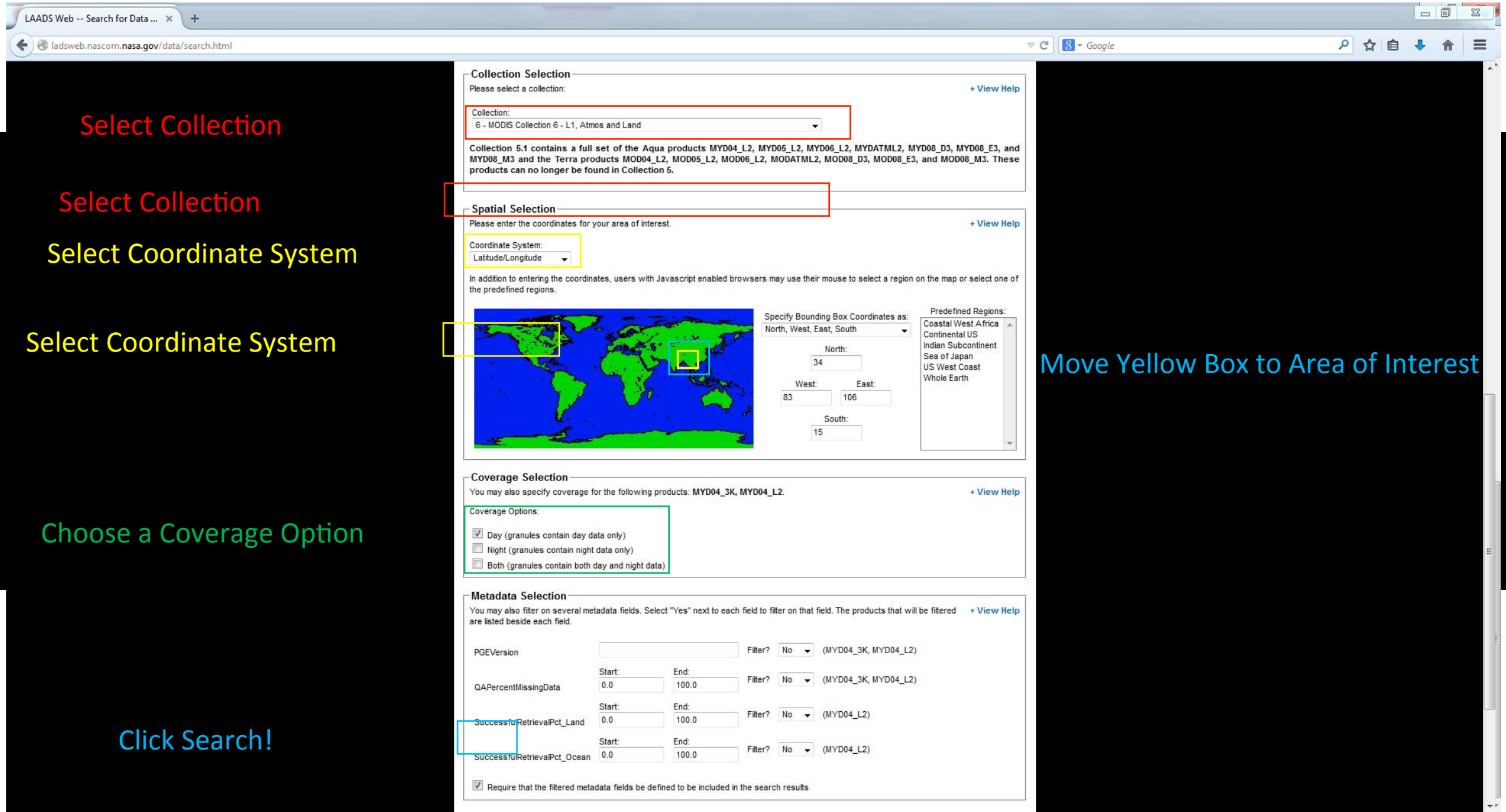

Move Yellow Box to Area of Interest

LAADS Web Tutorial: Batch Searching

LAADS Web -- Search for Data ...

ladsweb.nascom.nasa.gov/data/search.html

GODDARD SPACE FLIGHT CENTER

+ Visit NASA.gov

LAADS Web

Level 1 and Atmosphere Archive and Distribution System

+ HOME | - DATA | + IMAGES | + TOOLS | + HELP

Search for Data Products

Search Parameters

Product: MYD04_3K, MYD04_L2
Temporal: 2014-077 00:00:00-2014-077 23:59:59
Collection: 6
Spatial: N: 32.0, S: 14.0, E: 104.0, W: 83.0
Coverage: Day

Search Results

+ View Help

A total of **8 files (54.93 MB)** match the selected parameters. You may refine your search.

You may modify your order by selecting or clearing each file's checkbox. You may also select or clear checkboxes by clicking "Select Online Checkboxes", "Select Offline Checkboxes", or "Clear All Checkboxes". Please note that only online files are selected by default. You may order files that are offline by clicking "Select Offline Checkboxes". However, you will not receive these files immediately. They will be regenerated and you will be notified by email when they are ready.

You may not order files that have expired or are temporarily unavailable. Expired files are in a rolling archive and are only available for a set period of time. Temporarily unavailable files are on an archive disk that is down and cannot be ordered until the disk is back up.

You also may not order Envisat MERIS files as they may only be downloaded by clicking on the file name and entering a user name and password. Visit the MERIS Registration page to register for a username and password.

Time	Product	File Name	Size	Online	Add	Browse
2014-077 06:35	MYD04_3K	MYD04_3K.A2014077.0635.006.2014123032156.hdf	12 MB	Yes	☑	N/A
	MYD04_L2	MYD04_L2.A2014077.0635.006.2014123033233.hdf	5 MB	Yes	☑	+ View Aerosol Optical Depth
2014-077 06:40	MYD04_3K	MYD04_3K.A2014077.0640.006.2014123032511.hdf	3 MB	Yes	☑	N/A
	MYD04_L2	MYD04_L2.A2014077.0640.006.2014123033058.hdf	2 MB	Yes	☑	+ View Aerosol Optical Depth
2014-077 08:10	MYD04_3K	MYD04_3K.A2014077.0810.006.2014123033047.hdf	12 MB	Yes	☑	N/A
	MYD04_L2	MYD04_L2.A2014077.0810.006.2014123034155.hdf	4 MB	Yes	☑	+ View Aerosol Optical Depth
2014-077 08:15	MYD04_3K	MYD04_3K.A2014077.0815.006.2014123033018.hdf	12 MB	Yes	☑	N/A
	MYD04_L2	MYD04_L2.A2014077.0815.006.2014123034259.hdf	5 MB	Yes	☑	+ View Aerosol Optical Depth

Select Online Checkboxes | Select Offline Checkboxes | Clear All Checkboxes

Please note that if you want to **post-process** files (subset, reproject, reformat, data quality screen, etc.) you need to select "Add Files to Shopping Cart" and place the order from your shopping cart. If you select "Order Files Now", the order will be placed immediately, without post-processing.

Add Files To Shopping Cart | Order Files Now

You May Also Refine Your Search

Click on File Name to Download

Or Add Multiple Files...

And Download From Your Shopping Cart

LAADS Web Tutorial: Batch Searching (Refined Search)

LAADS Web -- Search for Data ...

ladsweb.nascom.nasa.gov/data/search.html

Select a new group

Select new products

Select a new collection

Click Search!

Search for Data Products

If you know the file names of the products for which you are searching, you may also search for file names.

Product Selection

Please select one or more products: + View Help

Satellite/Instrument: Aqua MODIS

Group: Aqua Level 1 Products

Products:
- MYD01 - Level 1A Scans of raw radiances in counts
- MYD021KM - Level 1B Calibrated Radiances - 1km
- MYD02HKM - Level 1B Calibrated Radiances - 500m
- MYD02OBC - Level 1B Onboard Calibrator/Engineering Data
- MYD02QKM - Level 1B Calibrated Radiances - 250m
- MYD02SSH - MODIS/Aqua Level 1B Subsampled Calibrated Radiances 5km
- MYD03 - Geolocation - 1km
- MYDASRVN - AERONET-based Surface Reflectance Validation Network

Please read the disclaimer about the Collection 5 MOD04_L2 and MYD04_L2 products.

All Suomi NPP VIIRS EDRs are currently BETA QUALITY (WITH KNOWN PROBLEMS) AND ARE NOT INTENDED FOR SCIENTIFIC USE. VIIRS calibration is based on prelaunch data and on-orbit calibration and characterization has begun. For more information, see the NPP VIIRS QA - Product Quality Documentation.

For information on how long the Suomi NPP VIIRS data are kept in the archive, see the Land LPEATE Data Production and Retention policies.

Temporal Selection

Please enter the temporal information in either MM/DD/YYYY or YYYY-DDD format: + View Help

Temporal Type: Date and Time Range

Start Date and Time: 03/18/2014 00:00:00

End Date and Time: 03/18/2014 23:59:59

Collection Selection

Please select a collection: + View Help

Collection: 51 - MODIS Collection 5.1 - Selected Atmos and Land Products

Collection 5.1 contains a full set of the Aqua products MYD04_L2, MYD05_L2, MYD06_L2, MYDATML2, MYD08_D3, MYD08_E3, and MYD08_M3 and the Terra products MOD04_L2, MOD05_L2, MOD06_L2, MODATML2, MOD08_D3, MOD08_E3, and MOD08_M3. These products can no longer be found in Collection 5.

Spatial Selection

Please enter the coordinates for your area of interest. + View Help

Coordinate System: Latitude/Longitude

In addition to entering the coordinates, users with Javascript enabled browsers may use their mouse to select a region on the map or select one of the predefined regions.

FTP Example

(Return to the main page: http://ladsweb.nascom.nasa.gov)

LAADS Web Tutorial: FTP Example

Click on the Data tab

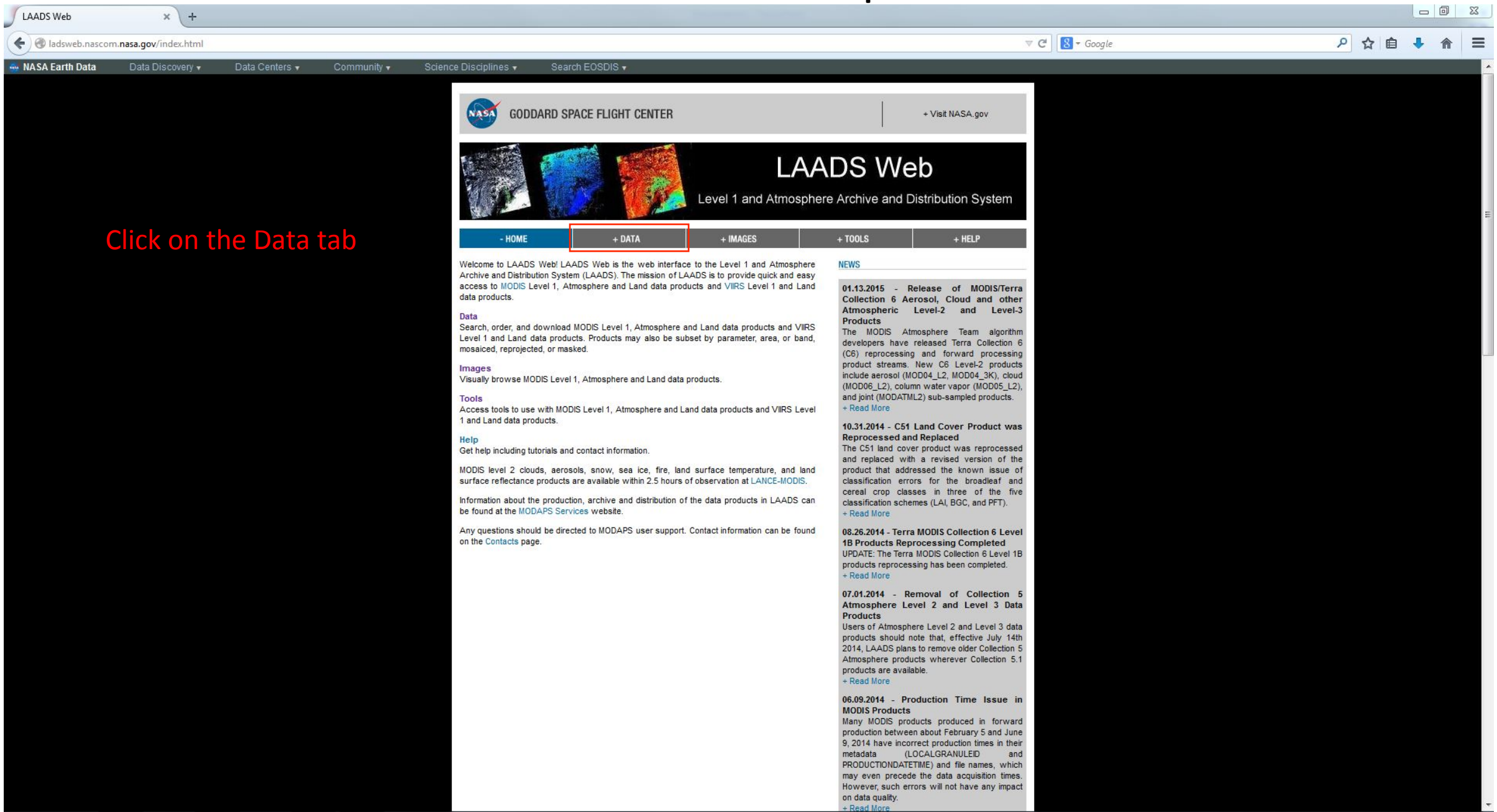

LAADS Web Tutorial: FTP Example

LAADS Web -- Data

ladsweb.nascom.nasa.gov/data/

NASA Earth Data | Data Discovery | Data Centers | Community | Science Disciplines | Search EOSDIS

GODDARD SPACE FLIGHT CENTER | + Visit NASA.gov

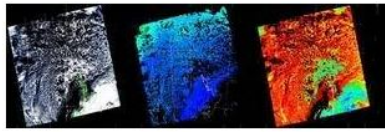

LAADS Web

Level 1 and Atmosphere Archive and Distribution System

+ HOME | - DATA | + IMAGES | + TOOLS | + HELP

Data

Search
Search for MODIS Level 1, Atmosphere and Land data products and VIIRS Level 1 and Land data products by product name, temporal window, collection, and spatial coordinates.

MODIS/VIIRS Data Outages
View data outage status of MODIS (Aqua, Terra) and VIIRS/NPP.

Shopping Cart
View, edit, and order MODIS Level 1, Atmosphere and Land data products and VIIRS Level 1 and Land data products in your shopping cart.

Data Availability
View a summary of the availability of MODIS Level 1, Atmosphere and Land data products and VIIRS Level 1 and Land data products in LAADS.

Current Archive Status
View a list of MODIS Level 1, Atmosphere and Land data products and VIIRS Level 1 and Land data products that are temporarily unavailable due to being on archive disks that are currently down.

FTP Site
Access MODIS Level 1, Atmosphere and Land data products and VIIRS Level 1 and Land data products directly though the LAADS FTP site.

File Specifications
View file specifications for MODIS level 1 and atmosphere data products.

Geographic Metadata
Access MODIS geographic metadata directly though the LAADS FTP site.

MODIS Airborne Simulator (MAS)
Access MODIS Airborne Simulator (MAS) data directly though the LAADS FTP site.

Envisat MERIS
Register for and access Envisat MERIS data.

MODIS Level 3 Monthly Data in netCDF Format
Access MODIS Level 3 monthly data in netCDF format directly though the LAADS FTP site.

Track Orders
Track previous orders for MODIS Level 1, Atmosphere and Land data products and VIIRS Level 1 and Land data products.

OPeNDAP
Access MODIS Level 1, Atmosphere and Land data products and VIIRS Level 1 and Land data products through OPeNDAP.

MODAPS Web Services
Search, order, and download MODIS Level 1, Atmosphere and Land data products and VIIRS Level 1 and Land data products through a programmable interface.

+ Privacy Policy and Important Notices

Webmaster: Shriram Ilavajhala
NASA Official: Ed Masuoka
+ Send Us Your Comments

Click on FTP Site

LAADS Web Tutorial: FTP Example

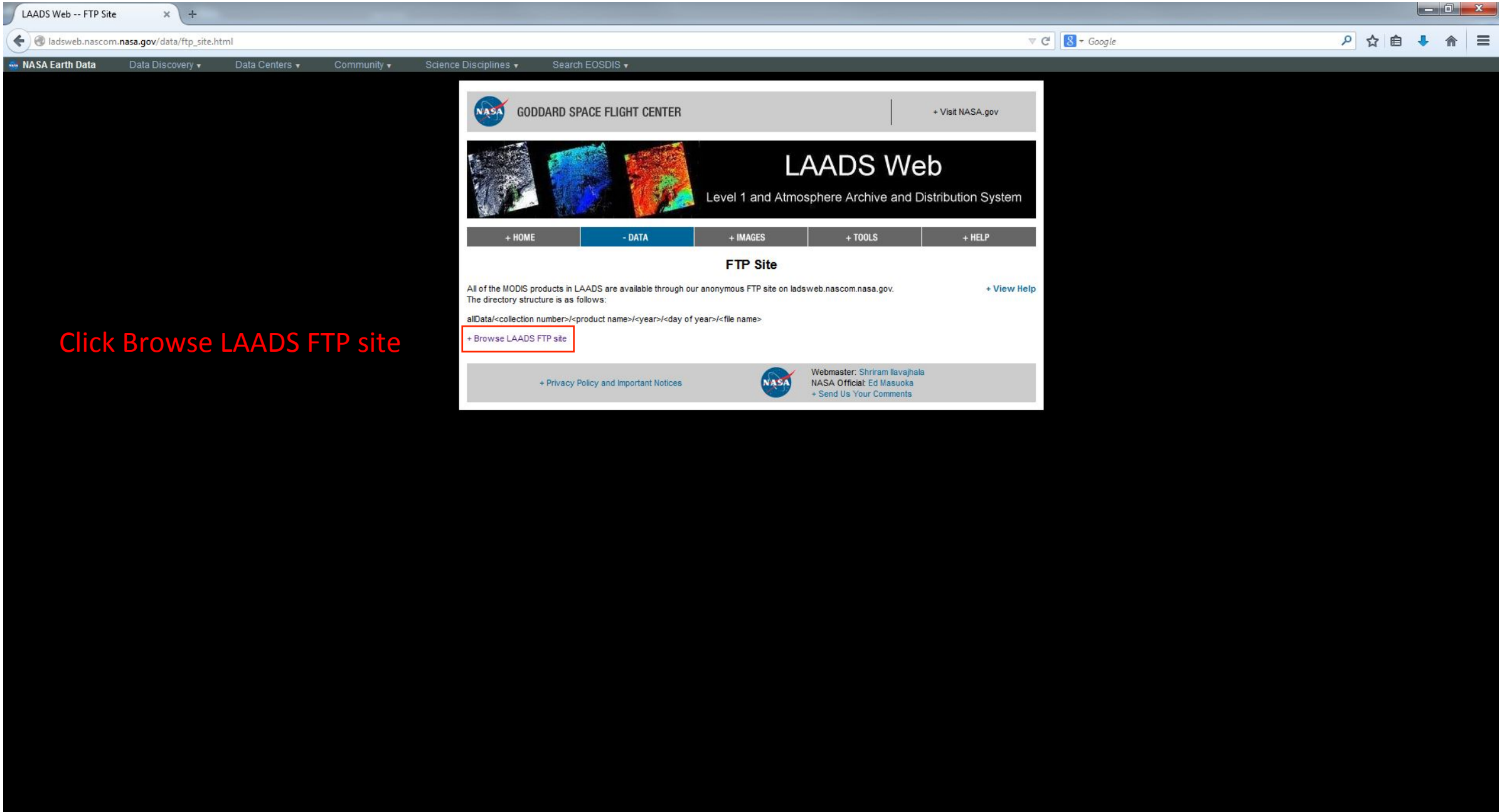

Click Browse LAADS FTP site

LAADS Web Tutorial: FTP Example

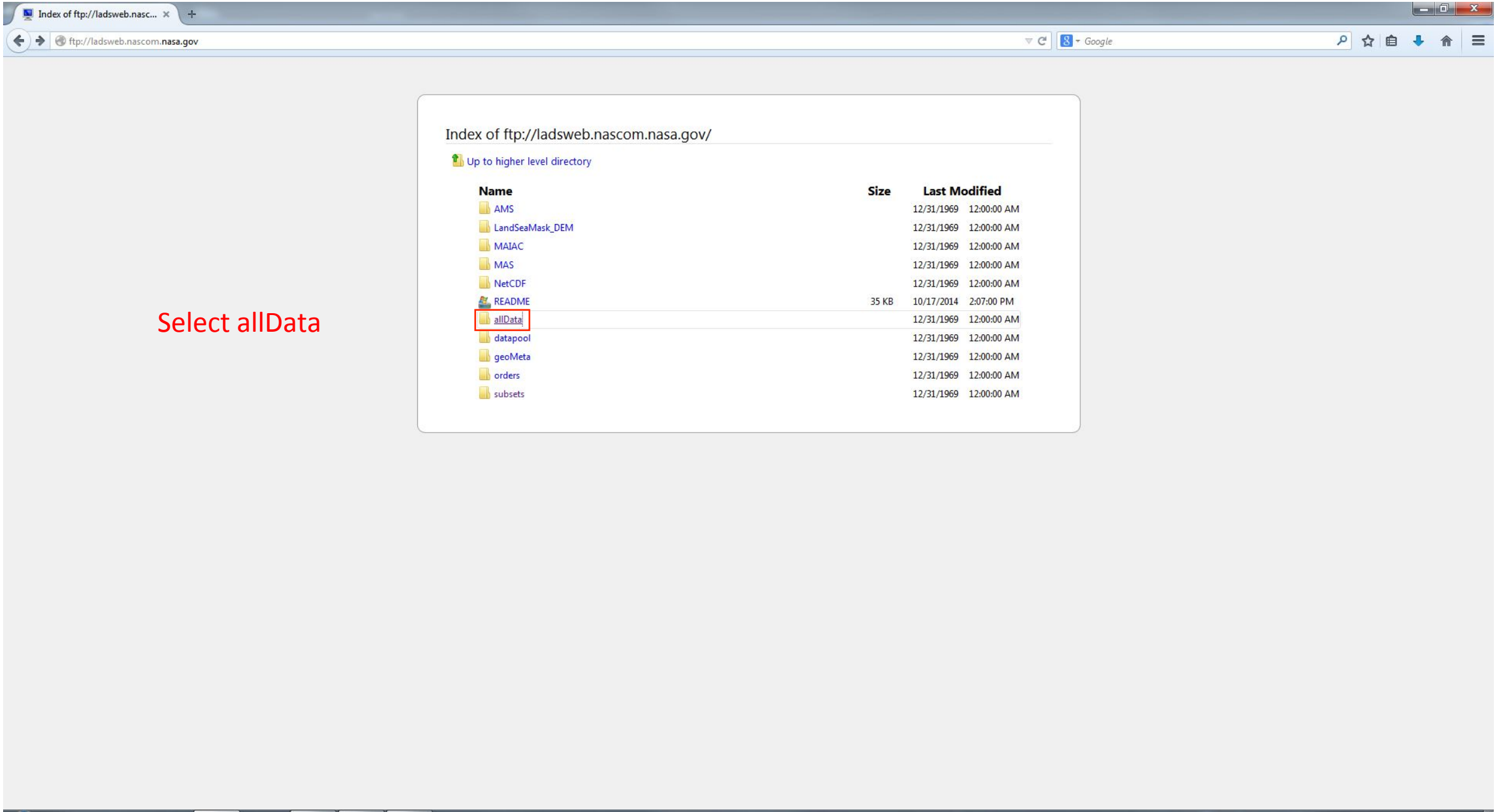

Select allData

LAADS Web Tutorial: FTP Example

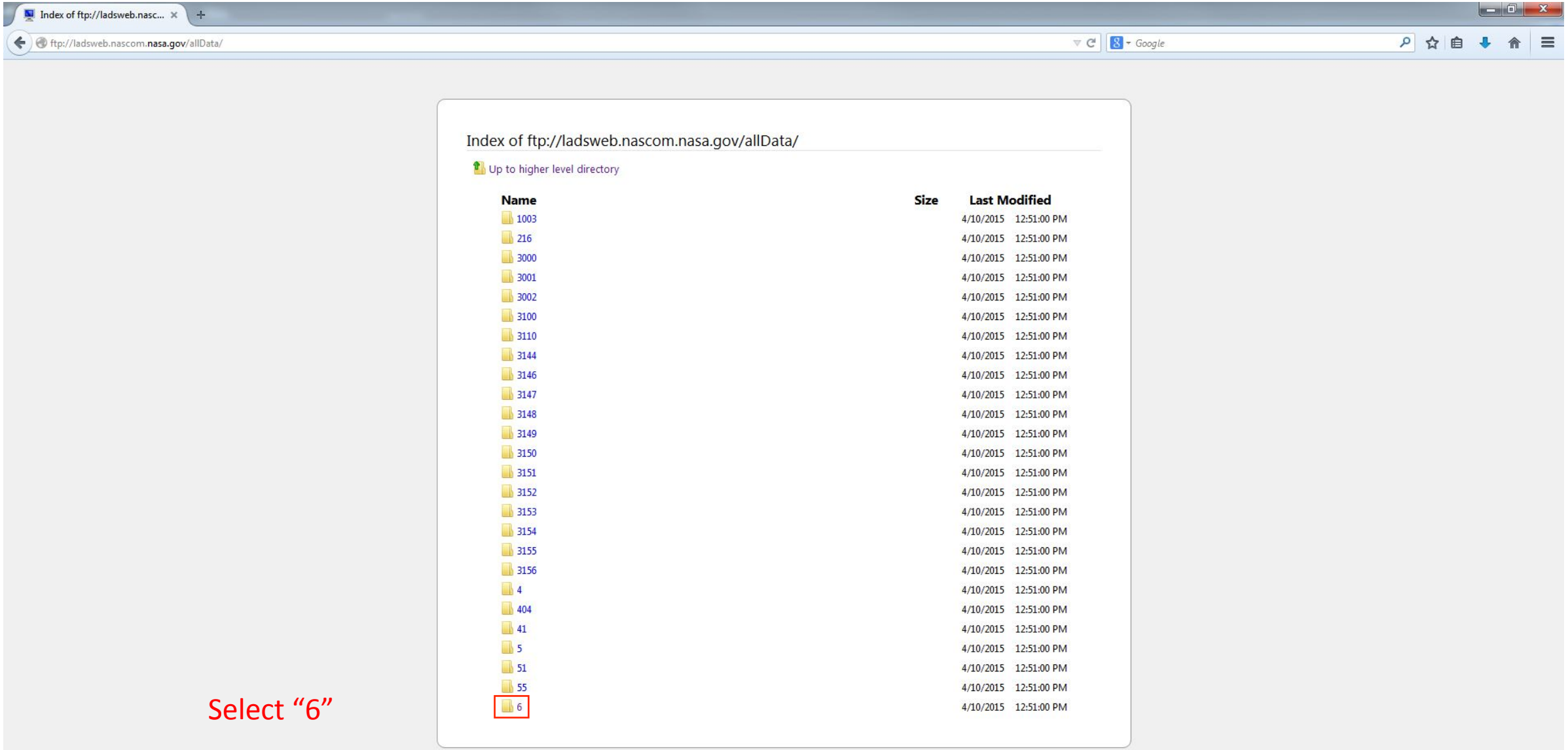

Select “6”

LAADS Web Tutorial: FTP Example

Index of ftp://ladsweb.nasc...

ftp://ladsweb.nascom.nasa.gov/allData/6/

Select MOD06_L2

MOBWIR	4/8/2015	12:43:00 PM
MOBWIR_C00	4/8/2015	12:43:00 PM
MOBWIR_D3	4/8/2015	12:43:00 PM
MOBWIR_E3	4/8/2015	12:43:00 PM
MOBWIR_M3	4/8/2015	12:43:00 PM
MOBWSW	4/8/2015	12:43:00 PM
MOBWSW_C00	4/8/2015	12:43:00 PM
MOBWSW_D3	4/8/2015	12:43:00 PM
MOBWSW_E3	4/8/2015	12:43:00 PM
MOBWSW_M3	4/8/2015	12:43:00 PM
MOD00F	4/8/2015	12:43:00 PM
MOD01	4/8/2015	12:43:00 PM
MOD021KM	4/8/2015	12:43:00 PM
MOD02HKM	4/8/2015	12:43:00 PM
MOD02OBC	4/8/2015	12:43:00 PM
MOD02QKM	4/8/2015	12:43:00 PM
MOD02SSH	4/8/2015	12:43:00 PM
MOD03	4/8/2015	12:43:00 PM
MOD04_3K	4/8/2015	12:43:00 PM
MOD04_L2	4/8/2015	12:43:00 PM
MOD05_L2	4/8/2015	12:43:00 PM
MOD06_L2	4/8/2015	12:43:00 PM
MOD07_L2	4/8/2015	12:43:00 PM
MOD07_QC	4/8/2015	12:43:00 PM
MOD08_D3	4/8/2015	12:43:00 PM
MOD08_E3	4/8/2015	12:43:00 PM
MOD08_M3	4/8/2015	12:43:00 PM
MOD35_L2	4/8/2015	12:43:00 PM
MOD35_QC	4/8/2015	12:43:00 PM
MODARNSS	4/8/2015	12:43:00 PM
MODATML2	4/8/2015	12:43:00 PM
MODCSR_8	4/8/2015	12:43:00 PM
MODCSR_B	4/8/2015	12:43:00 PM
MODCSR_D	4/8/2015	12:43:00 PM
MODCSR_G	4/8/2015	12:43:00 PM
MODFNSS	4/8/2015	12:43:00 PM
MODLM_QA	4/8/2015	12:43:00 PM
MYBAOD	4/8/2015	12:43:00 PM
MYBAOD_C00	4/8/2015	12:43:00 PM
MYBAOD_D3	4/8/2015	12:43:00 PM
MYBAOD_E3	4/8/2015	12:43:00 PM

LAADS Web Tutorial: FTP Example

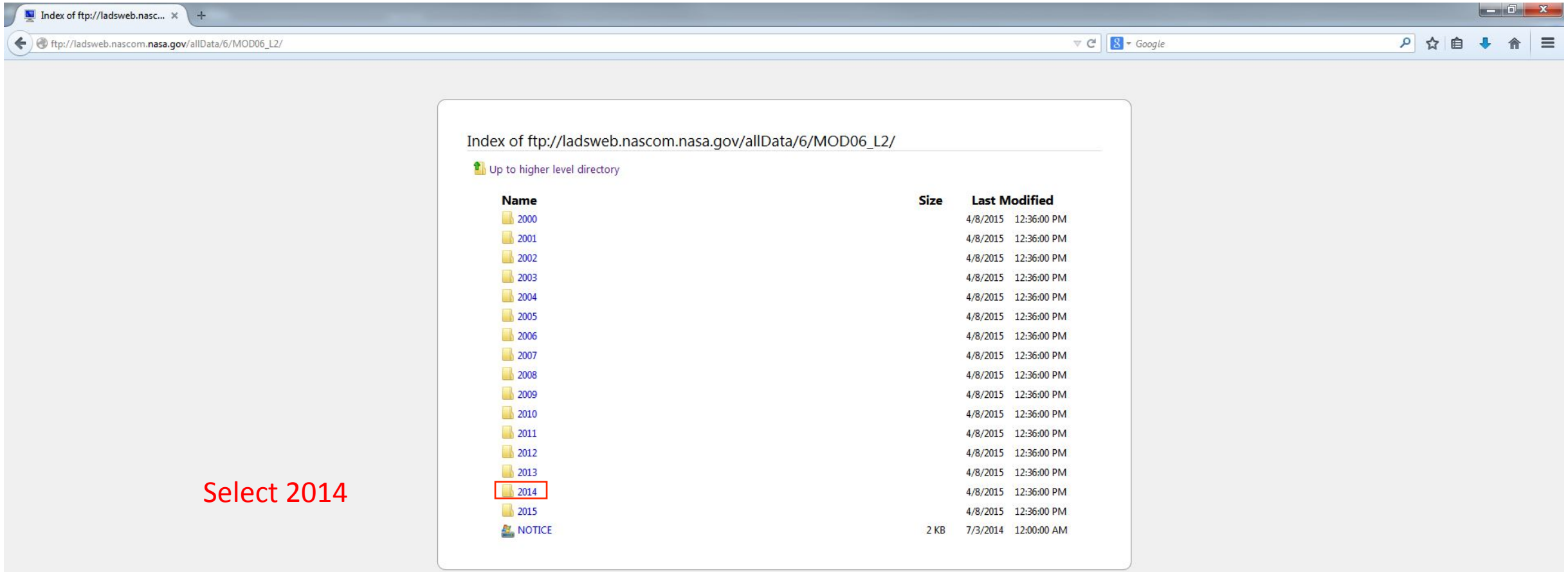

Select 2014

LAADS Web Tutorial: FTP Example

Index of ftp://ladsweb.nasc...

ftp://ladsweb.nascom.nasa.gov/allData/6/MOD06_L2/2011/

Select 001

Index of ftp://ladsweb.nascom.nasa.gov/allData/6/MOD06_L2/2011/

Up to higher level directory

Name	Size	Last Modified
001		4/10/2015 12:58:00 PM
002		4/10/2015 12:58:00 PM
003		4/10/2015 12:58:00 PM
004		4/10/2015 12:58:00 PM
005		4/10/2015 12:58:00 PM
006		4/10/2015 12:58:00 PM
007		4/10/2015 12:58:00 PM
008		4/10/2015 12:58:00 PM
009		4/10/2015 12:58:00 PM
010		4/10/2015 12:58:00 PM
011		4/10/2015 12:58:00 PM
012		4/10/2015 12:58:00 PM
013		4/10/2015 12:58:00 PM
014		4/10/2015 12:58:00 PM
015		4/10/2015 12:58:00 PM
016		4/10/2015 12:58:00 PM
017		4/10/2015 12:58:00 PM
018		4/10/2015 12:58:00 PM
019		4/10/2015 12:58:00 PM
020		4/10/2015 12:58:00 PM
021		4/10/2015 12:58:00 PM
022		4/10/2015 12:58:00 PM
023		4/10/2015 12:58:00 PM
024		4/10/2015 12:58:00 PM
025		4/10/2015 12:58:00 PM
026		4/10/2015 12:58:00 PM
027		4/10/2015 12:58:00 PM
028		4/10/2015 12:58:00 PM
029		4/10/2015 12:58:00 PM
030		4/10/2015 12:58:00 PM
031		4/10/2015 12:58:00 PM
032		4/10/2015 12:58:00 PM
033		4/10/2015 12:58:00 PM

LAADS Web Tutorial: FTP Example

Index of ftp://ladsweb.nasc...

ftp://ladsweb.nascom.nasa.gov/allData/6/MOD06_L2/2011/001/

Click on a file name to download

Index of ftp://ladsweb.nascom.nasa.gov/allData/6/MOD06_L2/2011/001/

Up to higher level directory

Name	Size	Last Modified
MOD06_L2.A2011001.0000.006.2015049143336.hdf	25228 KB	2/18/2015 9:50:00 AM
MOD06_L2.A2011001.0005.006.2015049142013.hdf	20687 KB	2/18/2015 9:44:00 AM
MOD06_L2.A2011001.0010.006.2015049141706.hdf	29596 KB	2/18/2015 9:44:00 AM
MOD06_L2.A2011001.0015.006.2015049142615.hdf	14079 KB	2/18/2015 9:44:00 AM
MOD06_L2.A2011001.0020.006.2015049143725.hdf	31615 KB	2/18/2015 9:50:00 AM
MOD06_L2.A2011001.0025.006.2015049155111.hdf	140871 KB	2/18/2015 10:55:00 AM
MOD06_L2.A2011001.0030.006.2015049155401.hdf	151411 KB	2/18/2015 11:01:00 AM
MOD06_L2.A2011001.0035.006.2015049153542.hdf	136232 KB	2/18/2015 10:39:00 AM
MOD06_L2.A2011001.0040.006.2015049153546.hdf	140085 KB	2/18/2015 10:43:00 AM
MOD06_L2.A2011001.0045.006.2015049160559.hdf	86104 KB	2/18/2015 11:13:00 AM
MOD06_L2.A2011001.0050.006.2015049155607.hdf	112800 KB	2/18/2015 11:05:00 AM
MOD06_L2.A2011001.0055.006.2015049164608.hdf	149695 KB	2/18/2015 11:52:00 AM
MOD06_L2.A2011001.0100.006.2015049145650.hdf	39409 KB	2/18/2015 10:02:00 AM
MOD06_L2.A2011001.0105.006.2015049150304.hdf	52591 KB	2/18/2015 10:07:00 AM
MOD06_L2.A2011001.0110.006.2015049151733.hdf	14952 KB	2/18/2015 10:31:00 AM
MOD06_L2.A2011001.0115.006.2015049141851.hdf	18319 KB	2/18/2015 9:44:00 AM
MOD06_L2.A2011001.0120.006.2015049142907.hdf	19184 KB	2/18/2015 9:50:00 AM
MOD06_L2.A2011001.0125.006.2015049144046.hdf	31924 KB	2/18/2015 9:50:00 AM
MOD06_L2.A2011001.0130.006.2015049142755.hdf	17829 KB	2/18/2015 9:50:00 AM
MOD06_L2.A2011001.0135.006.2015049142455.hdf	13718 KB	2/18/2015 9:44:00 AM
MOD06_L2.A2011001.0140.006.2015049142300.hdf	18105 KB	2/18/2015 9:44:00 AM
MOD06_L2.A2011001.0145.006.2015049143005.hdf	24992 KB	2/18/2015 9:50:00 AM
MOD06_L2.A2011001.0150.006.2015049141959.hdf	24265 KB	2/18/2015 9:44:00 AM
MOD06_L2.A2011001.0155.006.2015049141936.hdf	12265 KB	2/18/2015 9:44:00 AM
MOD06_L2.A2011001.0200.006.2015049150112.hdf	47947 KB	2/18/2015 10:07:00 AM
MOD06_L2.A2011001.0205.006.2015049155722.hdf	141643 KB	2/18/2015 11:05:00 AM
MOD06_L2.A2011001.0210.006.2015049164934.hdf	154281 KB	2/18/2015 11:57:00 AM
MOD06_L2.A2011001.0215.006.2015049155033.hdf	154754 KB	2/18/2015 10:55:00 AM
MOD06_L2.A2011001.0220.006.2015049155225.hdf	161103 KB	2/18/2015 11:00:00 AM
MOD06_L2.A2011001.0225.006.2015049153955.hdf	87612 KB	2/18/2015 10:48:00 AM
MOD06_L2.A2011001.0230.006.2015049161257.hdf	145036 KB	2/18/2015 11:19:00 AM
MOD06_L2.A2011001.0235.006.2015049160403.hdf	125704 KB	2/18/2015 11:14:00 AM
MOD06_L2.A2011001.0240.006.2015049145647.hdf	43361 KB	2/18/2015 10:02:00 AM
MOD06_L2.A2011001.0245.006.2015049150544.hdf	67193 KB	2/18/2015 10:12:00 AM
MOD06_L2.A2011001.0250.006.2015049145648.hdf	18473 KB	2/18/2015 10:02:00 AM
MOD06_L2.A2011001.0255.006.2015049141350.hdf	10800 KB	2/18/2015 9:44:00 AM

Level 3 Data Acquistion

(Return to the main page: http://ladsweb.nascom.nasa.gov)

LAADS Web Tutorial: Level 3 Data Acquisition

Click on the Data tab

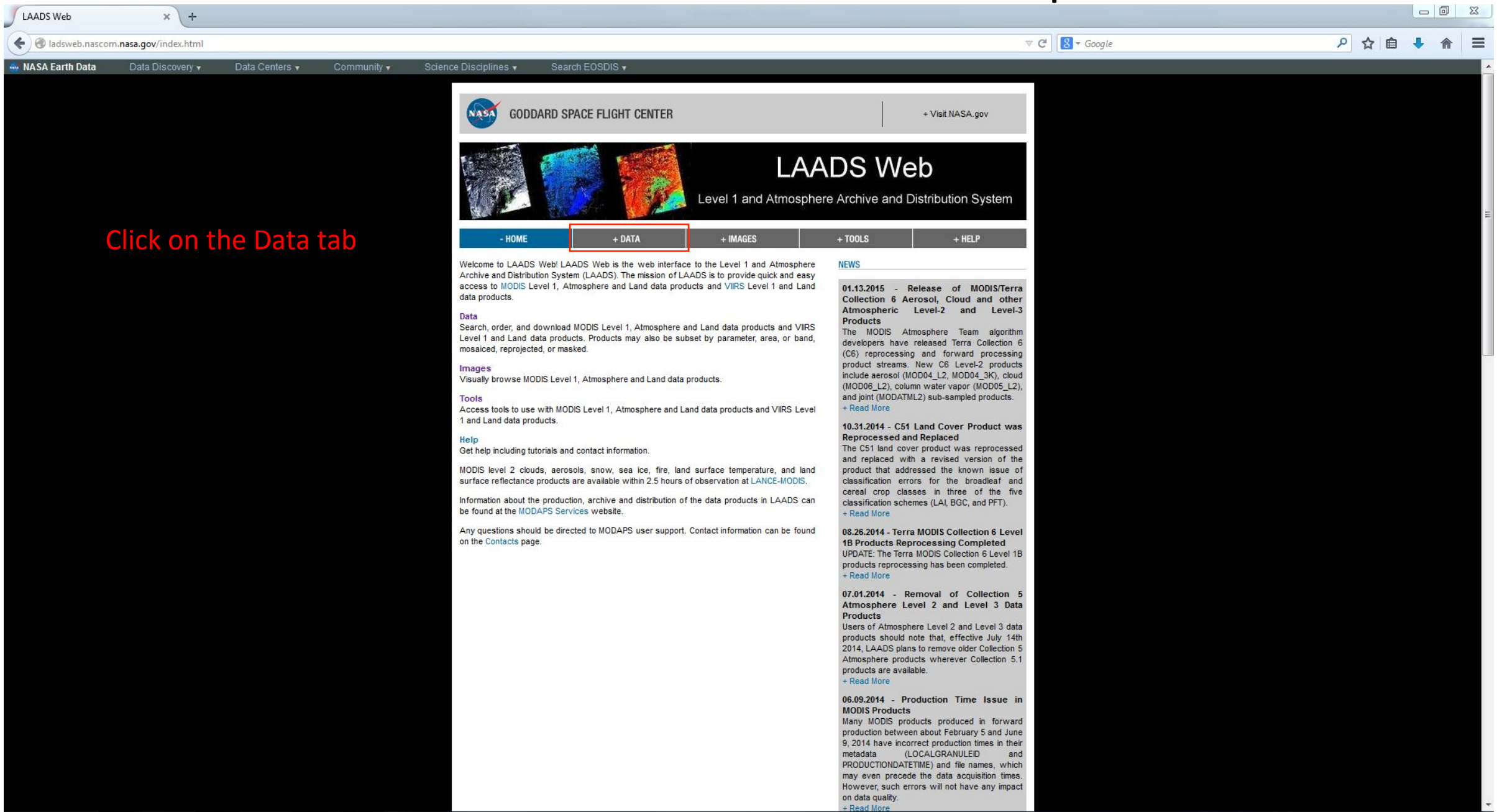

LAADS Web Tutorial: Level 3 Data Acquisition

LAADS Web -- Data

ladsweb.nascom.nasa.gov/data/

NASA Earth Data | Data Discovery | Data Centers | Community | Science Disciplines | Search EOSDIS

GODDARD SPACE FLIGHT CENTER | + Visit NASA.gov

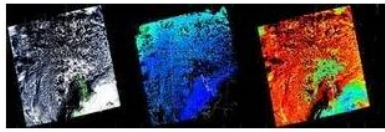

LAADS Web

Level 1 and Atmosphere Archive and Distribution System

+ HOME | - DATA | + IMAGES | + TOOLS | + HELP

Data

Search
Search for MODIS Level 1, Atmosphere and Land data products and VIIRS Level 1 and Land data products by product name, temporal window, collection, and spatial coordinates.

MODIS/VIIRS Data Outages
View data outage status of MODIS (Aqua, Terra) and VIIRS/NPP.

Shopping Cart
View, edit, and order MODIS Level 1, Atmosphere and Land data products and VIIRS Level 1 and Land data products in your shopping cart.

Data Availability
View a summary of the availability of MODIS Level 1, Atmosphere and Land data products and VIIRS Level 1 and Land data products in LAADS.

Current Archive Status
View a list of MODIS Level 1, Atmosphere and Land data products and VIIRS Level 1 and Land data products that are temporarily unavailable due to being on archive disks that are currently down.

FTP Site
Access MODIS Level 1, Atmosphere and Land data products and VIIRS Level 1 and Land data products directly though the LAADS FTP site.

File Specifications
View file specifications for MODIS level 1 and atmosphere data products.

Geographic Metadata
Access MODIS geographic metadata directly though the LAADS FTP site.

MODIS Airborne Simulator (MAS)
Access MODIS Airborne Simulator (MAS) data directly though the LAADS FTP site.

Envisat MERIS
Register for and access Envisat MERIS data.

MODIS Level 3 Monthly Data in netCDF Format
Access MODIS Level 3 monthly data in netCDF format directly though the LAADS FTP site.

Track Orders
Track previous orders for MODIS Level 1, Atmosphere and Land data products and VIIRS Level 1 and Land data products.

OPeNDAP
Access MODIS Level 1, Atmosphere and Land data products and VIIRS Level 1 and Land data products through OPeNDAP.

MODAPS Web Services
Search, order, and download MODIS Level 1, Atmosphere and Land data products and VIIRS Level 1 and Land data products through a programmable interface.

+ Privacy Policy and Important Notices

Webmaster: Shriram Ilavajhala
NASA Official: Ed Masuoka
+ Send Us Your Comments

Click on MODIS Level 3 Monthly Data in netCDF Format

LAADS Web Tutorial: Level 3 Data Acquisition

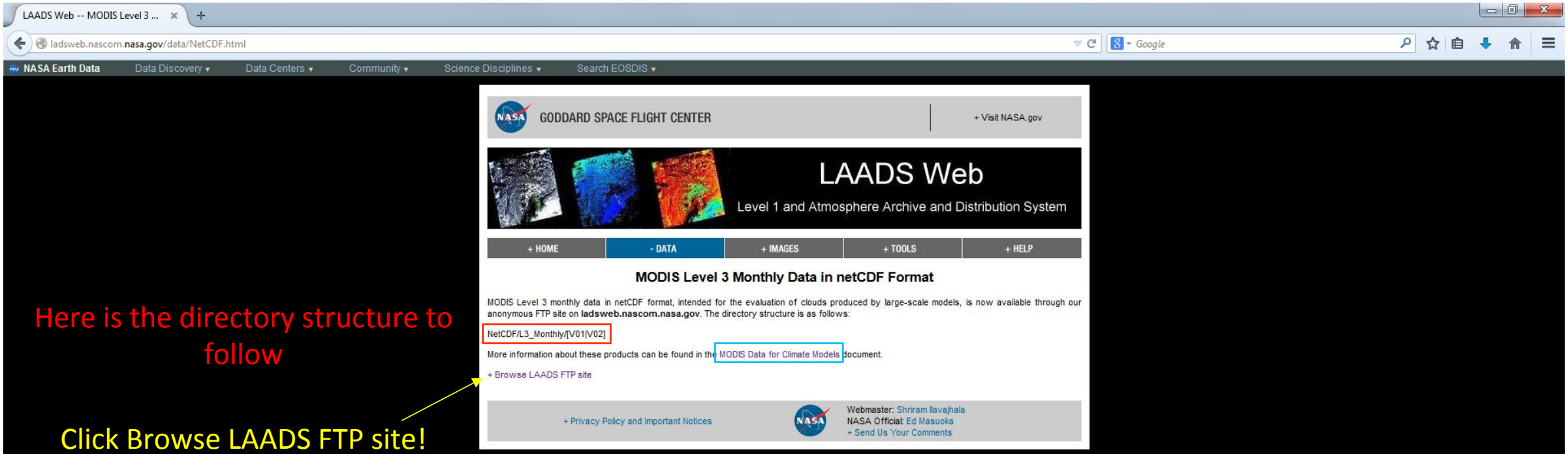

Here is the directory structure to follow

Click Browse LAADS FTP site!

Click here for more information about level 3 products

LAADS Web Tutorial: Level 3 Data Acquisition

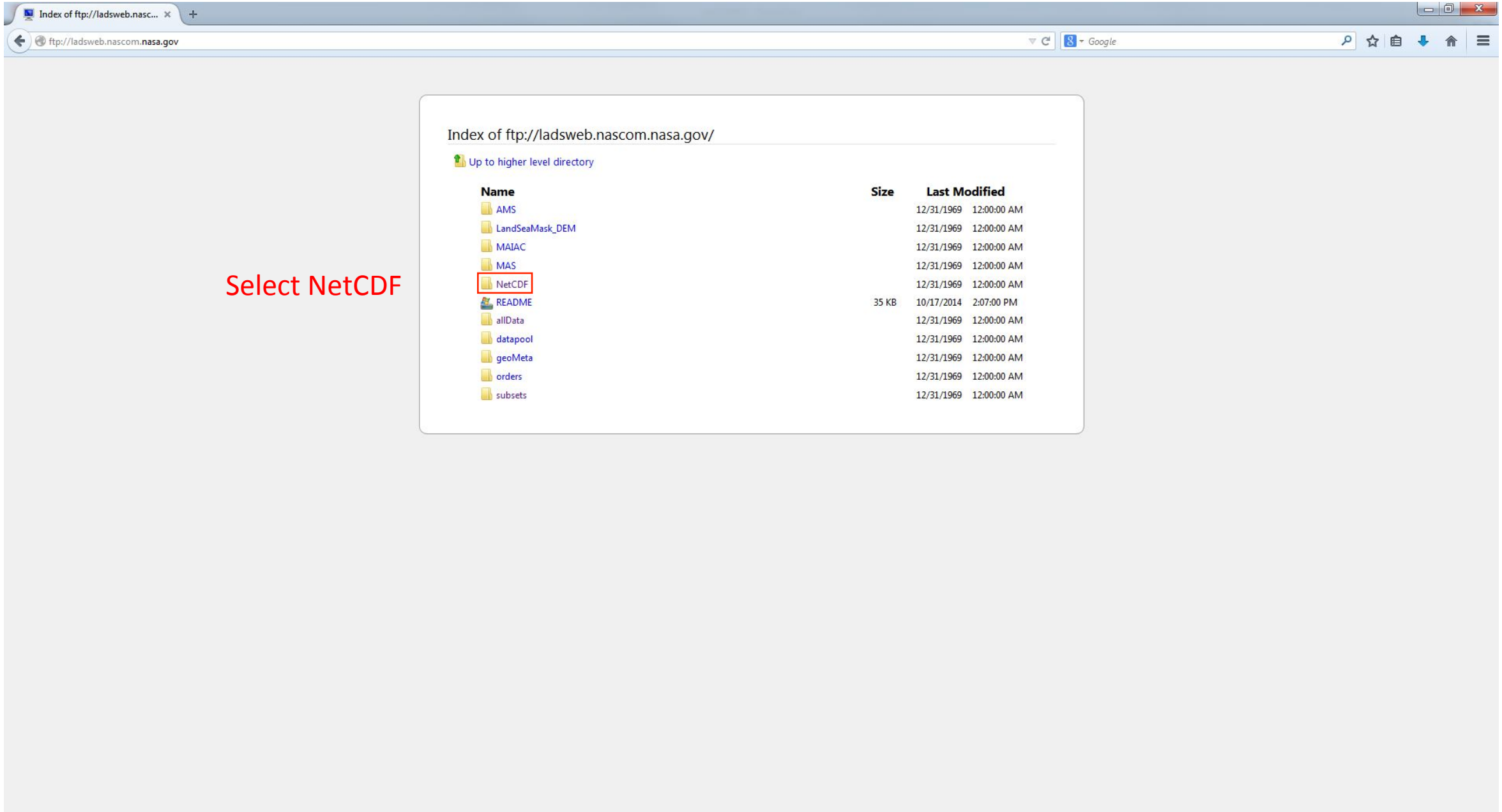

LAADS Web Tutorial: Level 3 Data Acquisition

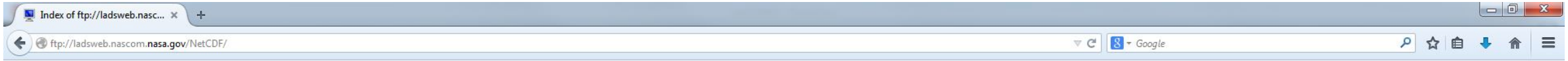

Select L3_Monthly

LAADS Web Tutorial: Level 3 Data Acquisition

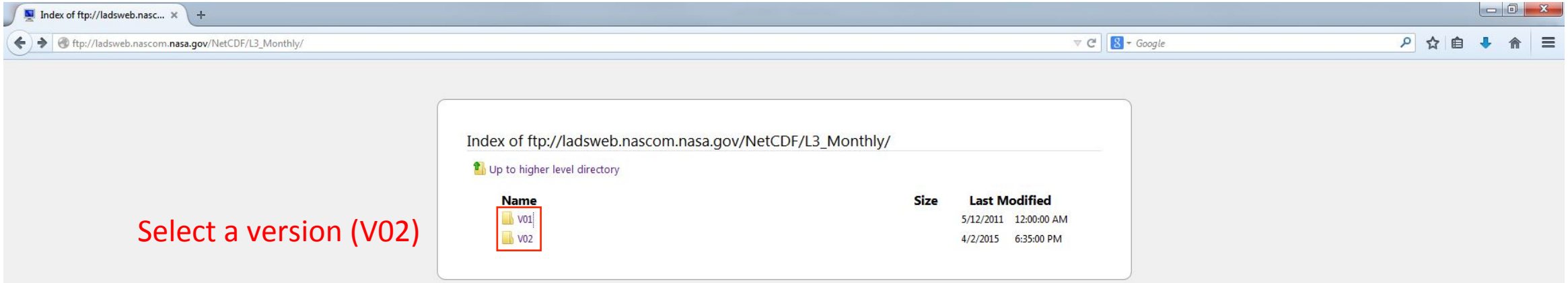

Select a version (V02)

LAADS Web Tutorial: Level 3 Data Acquisition

Index of ftp://ladsweb.nasc...

ftp://ladsweb.nascom.nasa.gov/NetCDF/L3_Monthly/V02/

Click here for more information

Download a file by clicking on the file name on these data products

Index of ftp://ladsweb.nascom.nasa.gov/NetCDF/L3_Monthly/V02/

Up to higher level directory

Name	Size	Last Modified
MCD08_M3_NC.2002.07.C051.V02.nc	19759 KB	5/17/2011 12:00:00 AM
MCD08_M3_NC.2002.08.C051.V02.nc	19759 KB	5/17/2011 12:00:00 AM
MCD08_M3_NC.2002.09.C051.V02.nc	19759 KB	5/17/2011 12:00:00 AM
MCD08_M3_NC.2002.10.C051.V02.nc	19759 KB	5/17/2011 12:00:00 AM
MCD08_M3_NC.2002.11.C051.V02.nc	19759 KB	5/17/2011 12:00:00 AM
MCD08_M3_NC.2002.12.C051.V02.nc	19759 KB	5/17/2011 12:00:00 AM
MCD08_M3_NC.2003.01.C051.V02.nc	19759 KB	5/17/2011 12:00:00 AM
MCD08_M3_NC.2003.02.C051.V02.nc	19759 KB	5/17/2011 12:00:00 AM
MCD08_M3_NC.2003.03.C051.V02.nc	19759 KB	5/17/2011 12:00:00 AM
MCD08_M3_NC.2003.04.C051.V02.nc	19759 KB	5/17/2011 12:00:00 AM
MCD08_M3_NC.2003.05.C051.V02.nc	19759 KB	5/17/2011 12:00:00 AM
MCD08_M3_NC.2003.06.C051.V02.nc	19759 KB	5/17/2011 12:00:00 AM
MCD08_M3_NC.2003.07.C051.V02.nc	19759 KB	5/17/2011 12:00:00 AM
MCD08_M3_NC.2003.08.C051.V02.nc	19759 KB	5/17/2011 12:00:00 AM
MCD08_M3_NC.2003.09.C051.V02.nc	19759 KB	5/17/2011 12:00:00 AM
MCD08_M3_NC.2003.10.C051.V02.nc	19759 KB	5/17/2011 12:00:00 AM
MCD08_M3_NC.2003.11.C051.V02.nc	19759 KB	5/17/2011 12:00:00 AM
MCD08_M3_NC.2003.12.C051.V02.nc	19759 KB	5/17/2011 12:00:00 AM
MCD08_M3_NC.2004.01.C051.V02.nc	19759 KB	5/17/2011 12:00:00 AM
MCD08_M3_NC.2004.02.C051.V02.nc	19759 KB	5/17/2011 12:00:00 AM
MCD08_M3_NC.2004.03.C051.V02.nc	19759 KB	5/17/2011 12:00:00 AM
MCD08_M3_NC.2004.04.C051.V02.nc	19759 KB	5/17/2011 12:00:00 AM
MCD08_M3_NC.2004.05.C051.V02.nc	19759 KB	5/17/2011 12:00:00 AM
MCD08_M3_NC.2004.06.C051.V02.nc	19759 KB	5/17/2011 12:00:00 AM
MCD08_M3_NC.2004.07.C051.V02.nc	19759 KB	5/17/2011 12:00:00 AM
MCD08_M3_NC.2004.08.C051.V02.nc	19759 KB	5/17/2011 12:00:00 AM
MCD08_M3_NC.2004.09.C051.V02.nc	19759 KB	5/17/2011 12:00:00 AM
MCD08_M3_NC.2004.10.C051.V02.nc	19759 KB	5/17/2011 12:00:00 AM
MCD08_M3_NC.2004.11.C051.V02.nc	19759 KB	5/17/2011 12:00:00 AM
MCD08_M3_NC.2004.12.C051.V02.nc	19759 KB	5/17/2011 12:00:00 AM
MCD08_M3_NC.2005.01.C051.V02.nc	19759 KB	5/17/2011 12:00:00 AM
MCD08_M3_NC.2005.02.C051.V02.nc	19759 KB	5/17/2011 12:00:00 AM
MCD08_M3_NC.2005.03.C051.V02.nc	19759 KB	5/17/2011 12:00:00 AM
MCD08_M3_NC.2005.04.C051.V02.nc	19759 KB	5/17/2011 12:00:00 AM
MCD08_M3_NC.2005.05.C051.V02.nc	19759 KB	5/17/2011 12:00:00 AM
MCD08_M3_NC.2005.06.C051.V02.nc	19759 KB	5/17/2011 12:00:00 AM

If you have questions about data access or LAADS Web in general, please contact:

Justin Roberts-Pierel, AQ ARSET Instructor

justin.roberts-pierel@nasa.gov